

95

2



Government of Maharashtra
Tribal Development Department


95

**PANCHAYAT SAMITIWISE LIST OF VILLAGES
AND TOWNS INCLUDED IN**

- 1) Tribal sub plan areas
- 2) Modified Area Development Approach Pockets
(M.A.D.A. Pocket)
- 3) Mini Modified Area Development Approach Pockets
(Mini M.A.D.A. Pocket)
or Clusters of Tribal Concentration
- 4) Additional Tribal sub plan areas

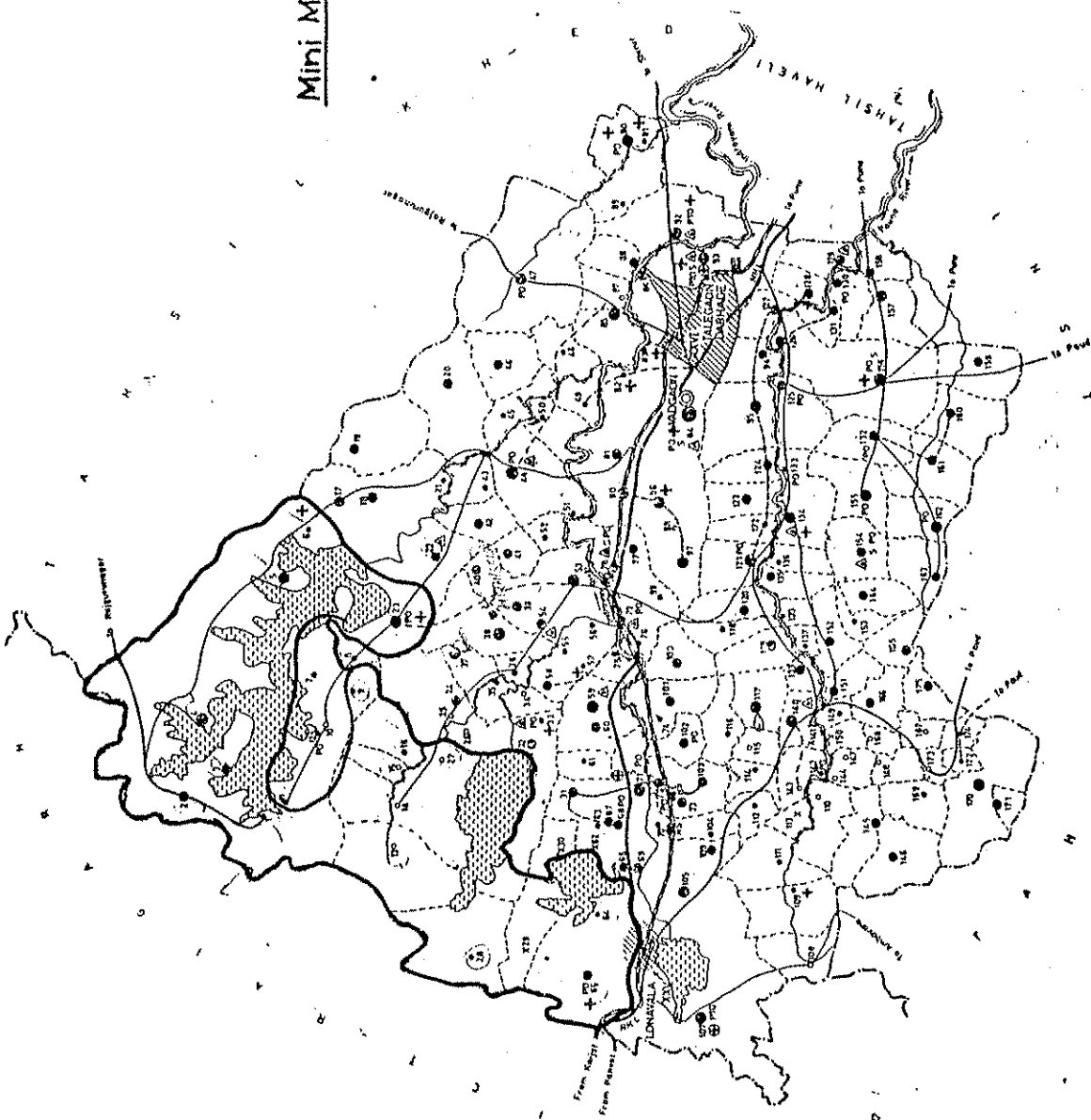
IN
SAHYADRI REGION - PART - I
OF
MAHARASHTRA STATE
(AS ON 1-4-1990)

Tribal Research & Training Institute
Maharashtra State
28, Queen's Garden, Pune - 411 001.





Mini M.A.D.A. Pocket - []



Note: Authority and jurisdiction in respect of villages having L.C. Nos. 10, 2, 19, 17, 18, 19, 21 to 23, 25, 26, 27, 28, 29, 30, 31, 32, 33, 34, 35, 36, 37, 38, 39, 40, 41, 42, 43, 44, 45, 46, 47, 48, 49, 50, 51, 52, 53, 54, 55, 56, 57, 58, 59, 60, 61, 62, 63, 64, 65, 66, 67, 68, 69, 70, 71, 72, 73, 74, 75, 76, 77, 78, 79, 80, 81, 82, 83, 84, 85, 86, 87, 88, 89, 90, 91, 92, 93, 94, 95, 96, 97, 98, 99, 100.

ROADS: DISTRICT
" " TAHSIL
" " VILLAGE WITH LOCATION CODE NUMBER
HEADQUARTERS: MAGL
VILLAGES WITH POPULATION CODES BELOW 100
201-999: 101-999: 1000-999: 10000 AND ABOVE
UNHABITED VILLAGES WITH LOCATION CODE
URBAN AREA WITH LOCATION CODE
NATIONAL HIGHWAY
IMPORTANT METALLED ROAD
UNMETALLED AND OTHER ROADS
RAILWAY LINE WITH STATION BROAD GAUGE
RIVER AND STREAM
WATER FEATURES
POST AND TELEGRAPH OFFICE
POST OFFICE EXCLUDING R.H.S.
HIGH / SECONDARY SCHOOL
HOSPITAL DISPENSARY
IMPORTANT VILLAGE MARKET PLACE

I N D E X

1	2	3	4	5	6
District	Name of Integrated Tribal Development Project (Head Quarter)	Tahsil	Pages	MAP. NO.	
				From	To

STATEMENT NO.1 -

Statement showing the no.of villages covered under Scheduled Areas, Modified Area Development Approach (M.A.D.A. Pockets), Mini Modified Area Development Approach Pockets and Additional Tribal Sub-Plan Area in Maharashtra State

STATEMENT NO.2 -

Statement showing I.T.D.P.wise Total and Tribal Population (1981 Census) of Scheduled Area, M.A.D.A.Pocket, Mini M.A.D.A.Pocket and Additional Tribal Sub Plan Area of Sahyadri Region -
Part I

1.	THANE	1. Thane-I (Jawhar)	1. Dahanu 2. Talasari 3. Mokhada 4. Jawhar 5. Wada	1 2 3 4 5
		2. Thane-II (Shahapur)	6. Shahapur 7. Palghar 8. Vasai 9. Bhivandi 10. Murbad	6 7 8 9
2.	RAIGAD			

1	2	3	4	5
2.	contd..		15. Panvel	1
			16. Sudhagar	16
			17. Roha	17
3.	NASHIK	4. Nashik-I (Kalwan)	18. Kalwan	18
			19. Surgana	19
			20. Baglan	20
			21. Chandwad	21
			22. Sinnar	22
		5. Nashik-II	23. Peint	23
			24. Dindori	24
			25. Igatpuri	25
			26. Nashik	26
4.	DHULE	6. Dhule-I (Taloda)	27. Taloda	27
			28. Akrani (Dhadgaon)	28
			29. Akalkuwa	29
		Dhule-II	30. Nawapur	30
		(Nandurbar)	31. Sakri	31
			32. Shirpur	32
			33. Shahada	33
			34. Nandurbar	34
5.	TALGAON	8. Jalgaon-I (Yawal)	35. Chopada	35
			Wal	36
				37

1 2 3 4 5 6

7. PUNE

10. Sal

40. Junnar **40**

41. Ambegaon **41**

42. Khed **42**

43. Maval **43**

41

STATEMENT NO.1

Statement showing the no. of villages covered under Scheduled Areas, Modified Area Development Approach (M.A.D.A.Pockets), Mini Modified Area Development Approach Pockets and Additional Tribal Sub Plan Area in Maharashtra State

Position as on 1-4-1990

Sr. No.	State District	Tahsil	Villages/Towns covered under					No. of villages common in MADA/Mini-MADA & ATSP
			Scheduled Area (TSP)	MADA	Mini-MADA	ATSP	Total	
1	2	3	4	5	6	7	8	9
<u>SAHYADRI REGION</u>								
1. Thane								
i) Jawhar								
		1. Dahanu	164(2)	-	-	-	164(2)	-
		2. Talasari	27	-	-	-	27	-
		3. Mokhada	79	-	-	-	79	-
		4. Jawhar	123(1)	-	-	-	123(1)	-
		5. Wada	168(1)	-	-	-	168(1)	-
Total of ITDP			561(4)	-	-	-	561(4)	-
ii) Shahapur								
		6. Shahapur	209(1)	-	-	-	209(1)	-
		7. Palhar	164	-	-	-	164	-
		8. Vasai	51	-	-	-	51	-
		9. Bhivandi	73	-	-	-	73	-
		10. Murbad	77	-	14	-	91	-
		11. Ulhasnagar	-	-	4	-	4	-
Total of ITDP (ii)			574(1)	-	18	-	592(1)	-
District Total			1135(5)	-	18	-	1153(5)	-

1	2	3	4	5	6	7	8	9
2. Raigad	12. Karjat	-	-	21	-	47	48	20
(Karjat)	13. Pen	-	-	24	-	-	24	-
	14. Khalapur	-	-	22	-	-	22	-
	15. Panvel	-	-	-	18	-	18	-
	16. Sudhagad	-	-	-	9	-	9	-
	17. Koha	-	-	-	14	-	14	-
District Total			-	67	41	47	135	20

3. Nashik

1. (Kalwan)

	18. Kalwan	160	-	-	-	160	-
	19. Surgana	166	-	-	-	166	-
	20. Baglan	60	-	-	3	63	-
	21. Chandwad	-	-	7	-	7	-
	22. Sinnar	-	-	6	-	6	-
Total of ITDP			386	-	13	3	402


2. (Nashik)

	23. Peint	154	-	-	-	154	-
	24. Dindori	117	-	-	-	117	-
	25. Igatpuri	93(1)	9	-	-	102(1)	-
	26. Nashik	75(1)	-	-	-	75(1)	-
Total of ITDP			439(2)	9	-	-	448(2)
District Total			825(2)	9	13	3	850(2)


4. Dhule

1. (Taloda)

	27. Taloda	92(1)	-	-	-	92(1)	-
	28. Akrani	160	-	-	-	160	-
	29. Akkalkuwa	187	-	-	-	187	-
Total of ITDP			439(1)	-	-	-	439(1)



1	2	3	4	5	6	7	8	9
II) (Nandurbar)								
	30.	Nawapur	133(1)	-	-	-	133(1)	-
	31.	Sakri	102	-	-	-	102	-
	32.	Shirpur	62	-	-	9	71	-
	33.	Shahada	145	-	-	-	145	-
	34.	Nandurbar	107(1)	-	-	-	107(1)	-
Total of ITDP			549(2)	-	-	9	558(2)	-
District Total			988(3)	-	-	9	997(3)	-
5. Jalgaon (Yawal)								
	35.	Chopada	25	-	-	-	25	-
	36.	Yawal	16	-	-	-	16	-
	37.	Raver	22	-	-	-	22	-
Total of ITDP and Dist.			63	-	-	-	63	-
6. Ahmadnagar (Kajur)								
	38.	Akole	106	-	1	12	119	-
	39.	Sangamner	-	-	6	-	6	-
Total of ITDP and Dist.			106	-	7	12	125	-
7. Pune (sal)								
	40.	Junnar	65	-	-	-	65	-
	41.	Ambegaon	58	-	-	-	58	-
	42.	Khed	-	22	-	21	227	16
	43.	Mawal	-	-	16	-	16	-
Total of ITDP and Dist.			123	22	16	21	166	16
SAHYADRI REGION TOTAL			3240(10)	98	95	92	3489(10)	36




Sr. No.	District I.T.D.P.	Panchayat Samiti	Villages/Towns covered under				Total of Col. (4) to (7)	No. of villages common in MADA/Mini MADA & ATSP
			Scheduled Area	MADA Pockets	Mini-MADA Pockets	ATSP Areas		
1	2	3	4	5	6	7	8	9
<u>GONDWAN REGION</u>								
1. Nanded								
1) (Kinwat)								
		1. Kinwat	185(1)	-	-	-	185(1)	-
		2. Hadgaon	-	18	7	-	25	-
		3. Bhokar	-	-	10	-	10	-
District Total			185(1)	18	17	-	220(1)	-
2. Parbhani								
(Kinwat)								
		4. Kalamnuri	-	50	-	-	50	-
		5. Basmath	-	-	6	-	6	-
		6. Hingoli	-	-	11	-	11	-
District Total			-	50	17	-	67	-
ITDP Total			185(1)	68	34	-	287(1)	-
3. Amravati								
2. (Dharni)								
		7. Chikhaldara	196(1)	-	-	-	196(1)	-
		8. Dharni	148	-	-	-	148	-
		9. Warud	-	47	-	-	47	-
		10. Morshi	-	33	-	-	33	-
		11. Achalpur	-	-	21	-	21	-
District Total			344(1)	80	21	-	445(1)	-

1	2	3	4	5	6	7	8	9
4. Buldhana								
(Dharni)								
		12. Jalgaon)	-	27	-	-	27	-
		Jamod)						
		13. Sangrampur	-	27	-	-	27	-
		14. Mehakar	-	-	15	-	15	-
District Total			-	54	15	-	69	-

5. Akola								
(Dharni)								
		15. Patur	-	18	-	-	18	-
		16. Akot	-	24	-	-	24	-
		17. Telhara	-	16	-	-	16	-
		18. Mahagaon	-	19	-	-	19	-
		19. Manora	-	-	10	-	10	-
District Total			-	77	10	-	87	-
ITDP Total			344	211	46	-	601	-


6. Yavatmal								
3) (Pandharkawada)								
		20. Maregaon	132	-	-	16	148	-
		21. Yavatmal	-	44	-	53	73	24
		22. Kalamb	-	38	-	78	79	37
		23. Babulgaon	-	-	-	6	6	-
		24. Ralegaon	43	-	-	-	43	-
		25. Kelapur	103(1)	-	-	-	103(1)	-
		26. Ghatanji	56	-	-	-	56	-
		27. Pusad	-	13	-	35	42	6
		28. Umarkhed	-	50	-	5	51	4
		29. Mahagaon	-	15	-	1	16	-
		30. Ner	-	-	11	-	11	-
		31. Digras	-	-	11	-	11	-
District Totas			334(1)	160	22	194	639(1)	71



1	2	3	4	5	6	7	8	9
7.	Nagpur	32. Katol	-	44	-	-	44	-
(4)	(Ramtek)	33. Ramtek	-	68	-	97	97	39
		34. Parshivani	-	28	-	-	28	-
		35. Savner	-	10	-	-	10	-
		36. Umred	-	-	26	-	26	-
District Total				150	26	97	205	39
8.	Wardha	37. Arvi	-	33	-	-	33	-
(Ramtek)		38. Karanja	-	7	-	-	7	-
		39. Samudrapur	-	-	31	-	31	-
		40. Selu	-	-	33	-	33	-
District Total				-	40	64	-	104
I.T.D.P. Total				-	190	90	29	309
9.	Bhandara	41. Salekasa	-	31	-	55	55	31
(5)	(Deori)	42. Deori	-	98	-	145	155	88
		43. Tumsar	-	43	-	-	43	-
		44. Arjuni-) Morgaon)	-	75	-	84	95	64
		45. Sakoli	-	17	-	-	17	-
		46. Goregaon	-	8	-	-	8	-
		47. Tirora	-	17	-	-	17	-
		48. Gondia	-	6	-	-	6	-
District Total				-	205	-	284	396
I.T.D.P. Total				-	205	-	284	396
10.	Chandrapur	49. Rajura	182	-	-	5	187	-
(6)	(Rajura)							
D I.T.D.P. Total				182	-	-	5	187
(7)	Chimur	50. Gondpipri	-	39	-	80	82	37
		51. Mul	-	-	-	2	2	-
		52. Chandrapur	-	-	-	1	1	-
		53. Sindewahi	-	54	-	88	89	53
		54. Brahmapuri	-	-	-	1	1	-
		55. Chimur	-	-	-	119	119	-
		56. Warora	-	-	-	96	96	-

1	2	3	4	5	6	7	8	9
		57. Nagbhid	-	43	14	94	103	48
		58. Bhadravati	-	-	-	74	74	-
I.T.D.P. Total			-	136	14	555	567	138
District Total			182	136	14	560	754	138
11. Gadchiroli	59. Sironcha		127	-	-	-	127	-
(8) Ettapalli	60. Aheri		216	-	-	-	216	-
I.T.D.P. Total			343	-	-	-	343	-
(9) Bhamragad	61. Ettapalli		311	-	-	-	311	-
I.T.D.P. Total			311	-	-	-	311	-
District Total			654	-	-	-	654	-
(10) Dhanora	62. Gadchiroli		62	-	-	1	63	-
	63. Armori		74	-	-	2	76	-
	64. Chamorshi		132	-	-	41	173	-
	65. Dhanora		272	-	-	-	272	-
	66. Kurkheda		212	-	-	-	212	-
I.T.D.P. Total			752	-	-	44	796	-
District Total			1406	-	-	44	1406	-
TOTAL GONDWAN REGION			2451	1060	206	1179	4436	460
			(3)			- 460	(3)	
TOTAL SAHYADRI REGION			3240	98	35	32	3489	36
			(10)			- 36	(10)	
STATE TOTAL			5691	1158	301	1271	7925	496 *
			(13)			- 496	(13)	
						<u>775</u>		

* The villages under column No. 9 are counted once while taking the Grand Total.



Statement showing I.T.D.P.wise Total & Tribal population (1981 Census), number of villages covered under Scheduled Area, M.A.D.A., Mini M.A.D.A. Pocket and Additional Tribal Sub Plan Area of Maharashtra State.


Population in Hundred (00)

Sr. No.	District	I.T.D.P.	(A) Scheduled Area		(B) M.A.D.A. Pockets		(C) Mini MADA Pockets		(D) ATSP Area excluding MADA and Mini MADA Pocket villages.	No. of villages	Total (A)+(B)+(C)+(D)	No. of Villages	Total Tribal concentration	Remarks					
			No. of villages	Total Tribal	No. of villages	Total Tribal	No. of villages	Total Tribal											
1.	2.	3.	4.	5.	6.	7.	8.	9.	10.	11.	12.	13.	14.	15.	16.	17.	18.	19.	20.
MAHARASHTRA STATE			5691(13)	38666	23796	1159	5219	3020	301	1429	854	775	4911	156100	7926(13)	50225	29231	58.20	
(I) SAHYADRI REGION																			
1.	Thane	1.	Jawhar	561(4)	5587	4097	-	-	-	-	-	-	-	-	561(4)	5587	4097	73.33	
		2.	Shahapur	574(1)	4738	2406	-	18	84	56	-	-	-	-	592(1)	4819	2462	51.06	
	Distt. Total	2		1135(5)	10325	6503	4	18	61	56	-	-	-	1153(5)	10406	6559	63.03		
2.	Raigad	3.	Pen	-	-	-	67	363	224	41	183	123	27	195	54	135	741	401	54.11
	Distt. Total	1		-	-	-	67	363	224	41	183	123	27	195	54	135	741	401	54.11
3.	Washik	4.	Kalwan	386	2917	1901	-	-	7	59	39	3	37	6	396	3013	1946	64.58	
		5.	Mashik	439(2)	4434	2615	9	132	76	6	68	40	-	-	454(2)	4634	2731	58.93	
	Distt. Total	2		825(2)	7351	4516	9	132	76	13	127	79	3	37	6	850(2)	7647	4677	61.16
5.	Dhule	6.	Taloda	439(1)	2493	2043	-	-	-	-	-	-	-	-	439(1)	2493	2043	91.94	
		7.	Mandurbar	549(2)	6830	4424	-	-	-	-	-	9	108	28	558(2)	6938	4452	64.16	
	Distt. Total	2		988(3)	9323	6467	-	-	-	-	-	9	108	28	997(3)	9431	6495	68.86	
5.	Jalgaon	8.	Javal	63	340	235	-	-	-	-	-	-	-	-	63	340	235	68.11	
	Distt. Total	1		63	340	235	-	-	-	-	-	-	-	-	63	340	235	68.11	
6.	Ahmednagar	9.	Rajur	106	860	637	-	-	7	55	35	12	188	31	125	1103	703	63.73	
	Distt. Total	1		106	860	637	-	-	7	55	35	12	188	31	125	1103	703	63.73	
7.	Pune	10.	Sal	123	899	576	22	141	103	16	93	48	5	23	8	166	1156	735	63.58
	Distt. Total	1		123	899	576	22	141	103	16	93	48	5	23	8	166	1156	735	63.58
I) SAHYADRI REGION total			10	3240(10)	29098	18934	98	636	403	95	539	341	56	551	127	3489(10)	30824	19805	64.25



(II) GONDWAN REGION

	#	1.	2.	3.	4.	5.	6.	7.	8.	9.	10.	11.	12.	13.	14.	15.	16.	17.	18.	19.	20.	
8. Mended	11. Kinwat	185(1)	1515.00	422.00	18	158.00	104	17	153	93	-	-	-	-	-	-	-	-	220(1)	1826	619	33.89
	Distt. Total	1	185(1)	1515.00	422.00	18	158.00	104.00	17	153.00	93.00	-	-	-	-	-	-	-	220(1)	1826	619	33.89
9. Parbhani		-	-	-	50	361	213	17	122	68	-	-	-	-	-	-	-	-	67	483	281	58.17
	Distt. Total	1	-	-	50	361.00	213.00	17	122.00	68.00	-	-	-	-	-	-	-	-	67	483	281	58.17
	I.T.D.P. Total	1	185(1)	1515.00	422.00	68	519	317	34	275.00	161.00	-	-	-	-	-	-	-	287(1)	2309	900	38.97
10. Amravati	12. Dharni #	344(1)	1428.00	1063.00	80	181	108	21	61.00	44.00	-	-	-	-	-	-	-	-	445(1)	1670	1215	72.75
	Distt. Total	1	344(1)	1428.00	1063.00	80	181.00	108.00	21	61.00	44.00	-	-	-	-	-	-	-	445(1)	1670	1215	72.75
11. Buldhana		-	-	-	54	104	81	15	62	36	-	-	-	-	-	-	-	-	69	166	117	70.48
	Distt. Total	1	-	-	54	104.00	81.00	15	62.00	36.00	-	-	-	-	-	-	-	-	69	166	117	70.48
12. Akola		-	-	-	77	357	209	10	88	53	-	-	-	-	-	-	-	-	87	445	262	58.87
	Distt. Total	1	-	-	77	357.00	209.00	10	88.00	53.00	-	-	-	-	-	-	-	-	87	445	262	58.87
	I.T.D.P. Total	1	344(1)	1428.00	1063.00	211	642	398	46	211	133	-	-	-	-	-	-	-	601(1)	2281	1594	69.88
13. Yavatmal	13. Pandhar-kawada.	334(1)	1676.00	855.00	160	381	491	22	121.00	64.00	123	974	290	639(1)	3752	1700	45.30	-	-	-	-	-
	Distt. Total	1	334(1)	1676.00	855.00	160	381.00	491.00	22	121.00	64.00	123	974.00	290.00	639(1)	3752	1700	45.30	-	-	-	-
14. Nagpur	14. Reantek #	-	-	-	150	546	312	26	52.00	31.00	30	211	84	206	809	427	52.78	-	-	-	-	-
	Distt. Total	1	-	-	150	546.00	312.00	26	52.00	31.00	30	211.00	84.00	206.00	809	427	52.78	-	-	-	-	-
15. Wardha		-	-	-	40	133	73	64	146.00	80.00	-	-	-	-	-	-	-	-	104	279	153	54.83
	Distt. Total	1	-	-	40	133.00	73.00	64	146.00	80.00	-	-	-	-	-	-	-	-	104	279	153	54.83
	I.T.D.P. Total	1	-	-	190	679	385	90	198	111	30	211.00	84.00	310	1088	580	53.30	-	-	-	-	-
16. Bhandara	15. Peori	-	-	-	296	1219	744	-	-	-	100	840.00	269.00	396	2059	1013	49.19	-	-	-	-	-
	Distt. Total	1	-	-	296	1219.00	744.00	-	-	-	100	840.00	269.00	396.00	2059	1013	49.19	-	-	-	-	-
	Distt. Total	1	-	-	296	1219.00	744.00	-	-	-	100	840.00	269.00	396.00	2059	1013	49.19	-	-	-	-	-



1.	2.	3.	4.	5.	6.	7.	8.	9.	10.	11.	12.	13.	14.	15.	16.	17.	18.	19.	20.
17. Chandrapur	18. Chimur	19. Devada	20. Gadchiroli	21. Ektapalli	22. Bhamburda	23. Dhanora	24. Gadchiroli	25. Gadchiroli	26. Gadchiroli	27. Gadchiroli	28. Gadchiroli	29. Gadchiroli	30. Gadchiroli	31. Gadchiroli	32. Gadchiroli	33. Gadchiroli	34. Gadchiroli	35. Gadchiroli	36. Gadchiroli
182	182	182	182	182	182	182	182	182	182	182	182	182	182	182	182	182	182	182	182
919	919	919	919	919	919	919	919	919	919	919	919	919	919	919	919	919	919	919	919
335	335	335	335	335	335	335	335	335	335	335	335	335	335	335	335	335	335	335	335
543	543	543	543	543	543	543	543	543	543	543	543	543	543	543	543	543	543	543	543
282	282	282	282	282	282	282	282	282	282	282	282	282	282	282	282	282	282	282	282
14	14	14	14	14	14	14	14	14	14	14	14	14	14	14	14	14	14	14	14
85	85	85	85	85	85	85	85	85	85	85	85	85	85	85	85	85	85	85	85
44	44	44	44	44	44	44	44	44	44	44	44	44	44	44	44	44	44	44	44
417	417	417	417	417	417	417	417	417	417	417	417	417	417	417	417	417	417	417	417
2000	2000	2000	2000	2000	2000	2000	2000	2000	2000	2000	2000	2000	2000	2000	2000	2000	2000	2000	2000
719	719	719	719	719	719	719	719	719	719	719	719	719	719	719	719	719	719	719	719
8	8	8	8	8	8	8	8	8	8	8	8	8	8	8	8	8	8	8	8
187	187	187	187	187	187	187	187	187	187	187	187	187	187	187	187	187	187	187	187
963	963	963	963	963	963	963	963	963	963	963	963	963	963	963	963	963	963	963	963
2628	2628	2628	2628	2628	2628	2628	2628	2628	2628	2628	2628	2628	2628	2628	2628	2628	2628	2628	2628
1045	1045	1045	1045	1045	1045	1045	1045	1045	1045	1045	1045	1045	1045	1045	1045	1045	1045	1045	1045
39.76	39.76	39.76	39.76	39.76	39.76	39.76	39.76	39.76	39.76	39.76	39.76	39.76	39.76	39.76	39.76	39.76	39.76	39.76	39.76
343	343	343	343	343	343	343	343	343	343	343	343	343	343	343	343	343	343	343	343
35.61	35.61	35.61	35.61	35.61	35.61	35.61	35.61	35.61	35.61	35.61	35.61	35.61	35.61	35.61	35.61	35.61	35.61	35.61	35.61
Distt. Total	Distt. Total	Distt. Total	Distt. Total	Distt. Total	Distt. Total	Distt. Total	Distt. Total	Distt. Total	Distt. Total	Distt. Total	Distt. Total	Distt. Total	Distt. Total	Distt. Total	Distt. Total	Distt. Total	Distt. Total	Distt. Total	Distt. Total
2	2	2	2	2	2	2	2	2	2	2	2	2	2	2	2	2	2	2	2
919.00	919.00	919.00	919.00	919.00	919.00	919.00	919.00	919.00	919.00	919.00	919.00	919.00	919.00	919.00	919.00	919.00	919.00	919.00	919.00
335.00	335.00	335.00	335.00	335.00	335.00	335.00	335.00	335.00	335.00	335.00	335.00	335.00	335.00	335.00	335.00	335.00	335.00	335.00	335.00
543.00	543.00	543.00	543.00	543.00	543.00	543.00	543.00	543.00	543.00	543.00	543.00	543.00	543.00	543.00	543.00	543.00	543.00	543.00	543.00
282.00	282.00	282.00	282.00	282.00	282.00	282.00	282.00	282.00	282.00	282.00	282.00	282.00	282.00	282.00	282.00	282.00	282.00	282.00	282.00
14	14	14	14	14	14	14	14	14	14	14	14	14	14	14	14	14	14	14	14
85.00	85.00	85.00	85.00	85.00	85.00	85.00	85.00	85.00	85.00	85.00	85.00	85.00	85.00	85.00	85.00	85.00	85.00	85.00	85.00
44.00	44.00	44.00	44.00	44.00	44.00	44.00	44.00	44.00	44.00	44.00	44.00	44.00	44.00	44.00	44.00	44.00	44.00	44.00	44.00
422	422	422	422	422	422	422	422	422	422	422	422	422	422	422	422	422	422	422	422
2044.00	2044.00	2044.00	2044.00	2044.00	2044.00	2044.00	2044.00	2044.00	2044.00	2044.00	2044.00	2044.00	2044.00	2044.00	2044.00	2044.00	2044.00	2044.00	2044.00
727.00	727.00	727.00	727.00	727.00	727.00	727.00	727.00	727.00	727.00	727.00	727.00	727.00	727.00	727.00	727.00	727.00	727.00	727.00	727.00
754	754	754	754	754	754	754	754	754	754	754	754	754	754	754	754	754	754	754	754
3591	3591	3591	3591	3591	3591	3591	3591	3591	3591	3591	3591	3591	3591	3591	3591	3591	3591	3591	3591
5388	5388	5388	5388	5388	5388	5388	5388	5388	5388	5388	5388	5388	5388	5388	5388	5388	5388	5388	5388
38.65	38.65	38.65	38.65	38.65	38.65	38.65	38.65	38.65	38.65	38.65	38.65	38.65	38.65	38.65	38.65	38.65	38.65	38.65	38.65

- * 4 New Villages are formed by bifurcation within M.A.D.A. Pocket of Karjat Tahsil.
- # I.T.D.Ps. covering more than one district.
- ** Special I.T.D.P. for primitive Tribe.
- Villages found in both M.A.D.A./Mini M.A.D.A. Pocket and Additional Tribal Sub Plan Area are considered only in M.A.D.A./Mini M.A.D.A. Pocket.

GONDWAN REGION
TOTAL

10	2451(3)	9568.00	4862.00	1061	4583	2617	206	890	513	719	4360	1434	4437(3)	19401	9426	48.58
----	---------	---------	---------	------	------	------	-----	-----	-----	-----	------	------	---------	-------	------	-------





TABLE NO. 'B'

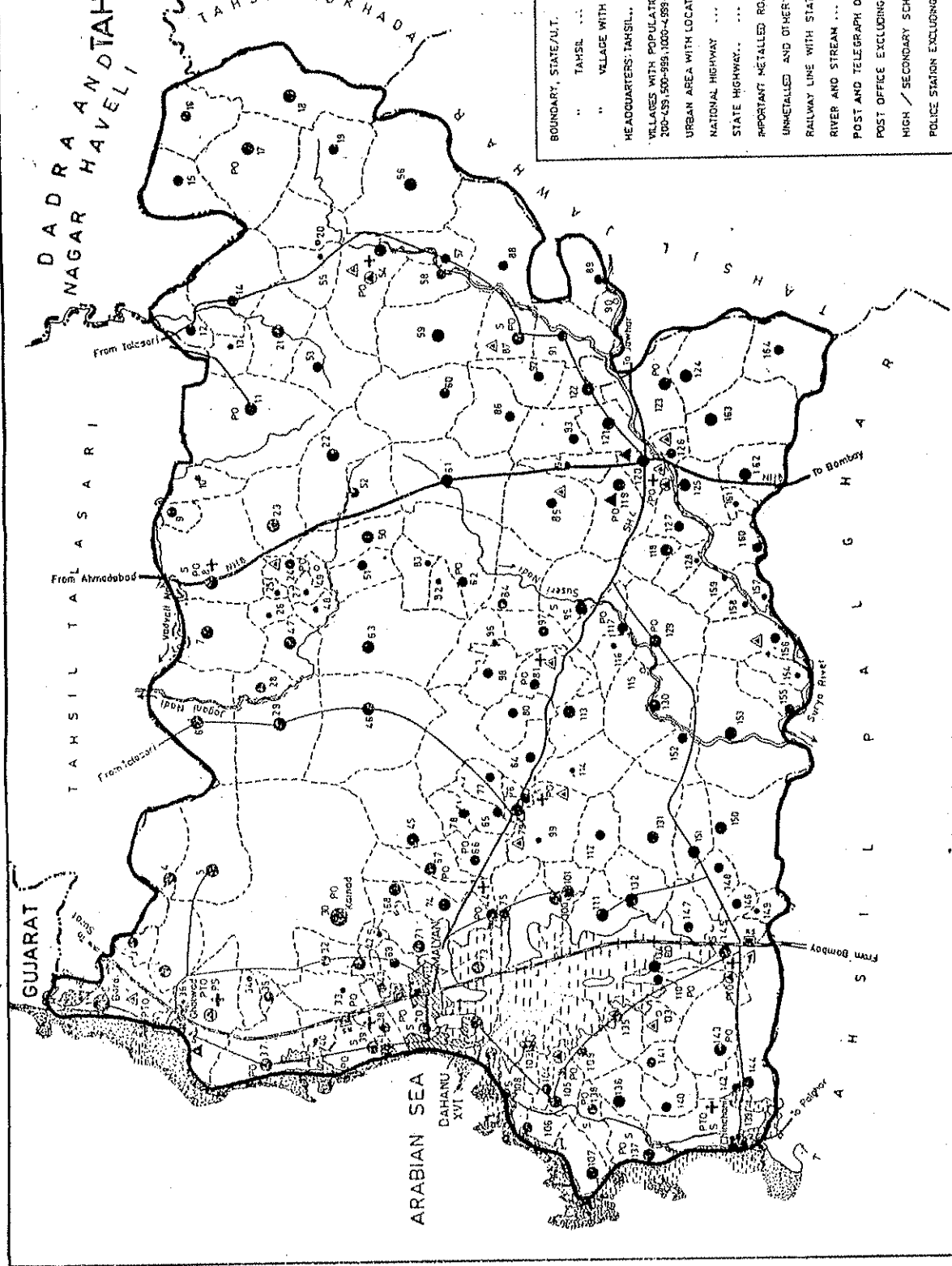
List of Towns included in the Scheduled Area
of Maharashtra State (As on 1-4-90)

Sr No.	District	Tahsil	Name of the Town	Population (1990)				
				Total	Tribal			
1.	Thane	1. Dahanu	1) Dahanu	7,344	1,089			
			2) Malyan	8,322	1,348			
		2. Jawhar	3) Jawhar	7,055	1,874			
			3. Wada	4) Wada	9,384	2,386		
			4. Shahapur	5) Shahapur	8,824	730		
2.	Nashik	5. Igatpuri	6) Igatpuri	20,461	963			
		6. Nashik	7) Trimbak	6,759	1,948			
3.	Dhule	7. Taloda	8) Taloda	20,055	5,242			
		8. Nawapur	9) Nawapur	19,115	5,205			
		9. Nandurbar	10) Nandurbar	65,394	5,648			
4.	Nanded	10. Kinwat	11) Kinwat	16,476	865			
5.	Amravati	11. Chikhaldhara	12) Chikhaldhara	2,620	591			
6.	Yavatmal	12. Kelapur	13) Pandharkawada	17,588	2,288			
Total				6	12	13	2,09,397	30,177



1

MAHARASHTRA
DADRA AND NAGAR HAVELI
TAHSIL DAHANU
DISTRICT THANE




BOUNDARY, STATE/UT.	...
" " TAHSIL	...
" " VILLAGE WITH LOCATION CODE NUMBER...	...
HEADQUARTERS: TAHSIL...	...
VILLAGES WITH POPULATION SIZE: BELOW 700, 700-499, 500-999, 1000-4999, 5000 AND ABOVE...	...
URBAN AREA WITH LOCATION CODE	...
NATIONAL HIGHWAY	...
STATE HIGHWAY...	...
IMPORTANT METALLED ROAD...	...
UNMETALLED AND OTHER ROADS	...
RAILWAY LINE WITH STATION, BROAD GAUGE.	...
RIVER AND STREAM	...
POST AND TELEGRAPH OFFICE	...
POST OFFICE EXCLUDING R.M.S.	...
HIGH / SECONDARY SCHOOL	...
POLICE STATION EXCLUDING RAILWAY POLICE STATION	...
PRIMARY HEALTH CENTRE, DISPENSARY, MATERNITY AND CHILD WELFARE CENTRE	...
IMPORTANT VILLAGE MARKET/HAI	...
MUD, ROCK	...

Scheduled Area -



Based upon Survey of India map with the permission of the Surveyor General of India. The territorial waters of India extend into the sea to a distance of twelve nautical miles measured from the appropriate base line.



Villages/towns in Tribal Sub-Plan Area of Maharashtra
State as on 1-4-90

District : 1)Thane Tahsil : 1)Dahanu I.T.D.P. : Jawhar

Sr No.	Census Code (1981)	Name of Village	Population			
			Total	Tribal		
				M	F.	T.
1	2	3	4	5	6	7
<u>SCHEDULED AREA</u>						
1.	1	Bordi	5989	836	790	1626
2.	2	Jambugaon	4164	1953	2093	4046
3.	3	Jalwai	706	339	367	706
4.	4	Aswali	1325	635	655	1290
5.	5	Khunvade	1346	640	705	1345
6.	6	Dhamangaon	2448	1203	1190	2393
7.	7	Vankas	1633	811	816	1627
8.	8	Dapchari	2632	948	923	1871
9.	9	Varkhande	569	264	305	569
10.	10	Khubale	309	140	169	309
11.	11	Madgaon	2482	1205	1227	2432
12.	12	Kalamdevi	667	357	305	662
13.	13	Bandgaon	285	126	155	281
14.	14	Shilonde	951	469	476	945
15.	15	Chinchale Tarf Gambhargad	675	313	352	665
16.	16	Diwashi	682	341	341	682
17.	17	Dabhadi	1449	709	734	1443
18.	18	Kinhavali	1429	642	632	1274
19.	19	Sukadamba	828	409	419	828
20.	20	Vyahali	204	93	111	204
21.	21	Raipur	1216	590	621	1211
22.	22	Shisne	1842	906	933	1839

1	2	3	4	5	6	7
23	23	Haladpada	1592	785	802	1587
24	24	Dhundalwadi	833	359	286	645
25.	25	Pardi	227	83	88	171
26.	26	Bramhanwadi	346	174	172	346
27.	27	Punjave	299	144	145	289
28.	28	Ghadane	513	251	262	513
29.	29	Gangangaon	1952	944	1003	1947
30.	30	Kainad	6644	3103	2870	5973
31.	31	Kasara	1756	858	742	1600
32.	32	Zarali	742	356	386	742
33.	33	Waki	436	203	213	416
34.	34	Naraliwadi	387	207	180	387
35.	35	Chimbave	865	430	428	858
36.	36	Gholwad	6758	1611	1788	3399
37.	37	Chikhale	3670	1112	1010	2122
38.	38	Thakurwadi	569	83	81	164
39.	39	Narpad	1792	230	252	482
40.	40	Ambewadi	486	249	232	481
41.	41	Agarpada	3377	527	531	1058
42.	42	Nandare	351	164	187	351
43.	43	Lashkari	967	257	254	511
44.	44	Saravali	2208	428	399	827
45.	45	Sogwe	1211	604	595	1199
46.	46	Ambesari	2588	1342	1210	2552
47.	47	Bahare	1000	500	499	999
48.	48	Talotha	431	188	242	430
49.	49	Sadyand	120	57	63	120
50.	50	Ambivali Tarf Bahare	1004	503	474	977

1	2	3	4	5	6	7
51.	51	Chinchale Tarf } Bahare	877	434	443	877
52.	52	Karanjvira	594	303	291	594
53.	53	Ashte	624	308	316	624
54.	54	Saiwan	1796	914	842	1756
55.	55	Rampur	458	225	233	458
56.	56	Chalani	1279	622	657	1279
57.	57	Gangodi	582	282	300	582
58.	58	Bandhghar	659	286	344	630
59.	59	Nimbapur	1083	495	512	1007
60.	60	Kandarwadi	796	413	383	796
61.	61	Osarvira	1037	507	530	1037
62.	62	Dhaniwari	750	333	417	750
63.	63	Nagzari	2427	1165	1184	2349
64.	64	Manipur	762	344	356	700
65.	65	Vasantwadi	987	481	471	952
66.	66	Jamshet	754	361	392	753
67.	67	Patilpada	2708	766	758	1524
68.	68	Junnarpada	2004	980	1015	1995
69.	69	Kankradi	608	134	128	262
70.	70	Masoli	3274	428	387	815
71.	71	Raipada	1304	222	221	443
72.	72	Vadkum	1176	70	59	129
73.	73	Lonipada	1769	381	401	782
74.	74	Manphodpada	1984	526	497	1023
75.	75	Sawate	643	203	196	399
76.	76	Asave	628	283	332	615
77.	77	Gorwadi	917	431	486	917
78.	78	Paraswadi	764	370	385	755

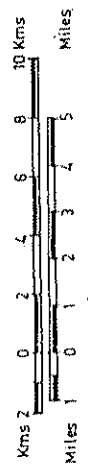
1	2	3	4	5	6	7
79.	79	Ashagad	2126	767	610	1377
80.	80	Devgaon	775	360	397	757
81.	81	Gajjad	996	443	416	859
82.	82	Dahigaon	421	218	203	421
83.	83	Deur	479	232	247	479
84.	84	Awadhani	643	287	356	643
85.	85	Viwalwedhe	803	392	361	753
86.	86	Danyale	917	446	467	913
87.	87	Bapgaon	1588	836	694	1530
88.	88	Shensari	961	480	480	960
89.	89	Kosesari	518	153	157	310
90.	90	Bhawadi	170	86	84	170
91.	91	Dharampur	990	472	506	978
92.	92	Pavan	580	275	305	580
93.	93	Khaniv	809	384	413	797
94.	94	Sonalle	364	174	190	364
95.	95	Ranshet	1864	648	634	1282
96.	96	Ganeshbag	449	204	245	449
97.	97	Navnath	764	356	383	739
98.	98	Somnath	552	270	281	551
99.	99	Chari Tarf Kotabi	308	147	150	297
100.	100	Mothan Pada	1466	338	336	674
101.	101	Agwan	1315	584	588	1172
102.	102	Dhakati Dahanu	3477	125	110	235
103.	103	Dhumket	1097	10	8	18
104.	104	Pokharan	695	37	18	55
105.	105	Badapokharan	1004	8	7	15
106.	106	Gungwada	524	9	8	17
107.	107	Vadhavan	1185	5	2	7

1	2	3	4	5	6	7
108.	108.	Tadiyale	526	22	20	42
109.	109	Chandigaon	935	-	-	-
110.	110	Asangaon Bk	701	167	153	320
111.	111	Pale	1673	355	345	700
112.	112	Kotabi	946	473	468	941
113.	113	Chanwad	1622	776	771	1547
114.	114	Raitali	290	144	146	290
115.	115	Shelti	155	76	75	151
116.	116	Pimpalshet Kh	437	223	210	433
117.	117	Vadhane	616	251	260	511
118.	118	Sarani	1065	310	279	589
119.	119	Charoti	1886	692	678	1370
120.	120	Kasa Kh.	2145	558	546	1104
121.	121	Vaghadi	1107	572	486	1058
122.	122	Chari Tarf Jamshet	1111	538	563	1101
123.	123	Veti	2867	824	825	1649
124.	124	Murbad	1464	774	653	1427
125.	125	Ghol	1036	431	431	862
126.	126	Varoti	671	246	251	497
127.	127	Bharad	609	297	305	602
128.	128	Nikwali	351	177	174	351
129.	129	Nikne	1119	564	555	1119
130.	130	Rankol	1863	929	889	1818
131.	131	Sakhare	1641	705	704	1409
132.	132	Dehane	1667	579	581	1160
133.	133	Vadade	199	93	95	188
134.	134	Asangaon	1550	21	28	49
135.	135	Matgaon	669	29	1	30
136.	136	Vasgaon	1248	22	13	35

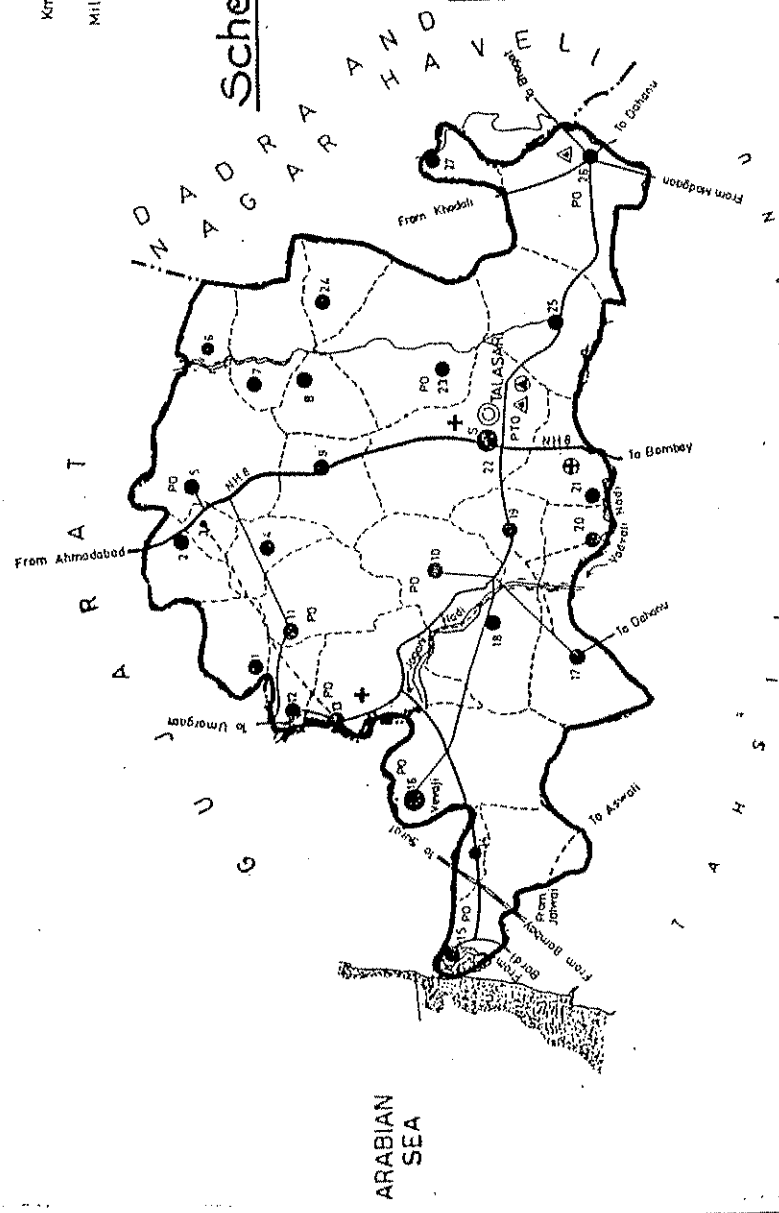
137.	137	Varor	1955	110	111	221
138.	138	Ambathiwadi	568	16	14	30
139.	139	Chinchani	9557	904	938	1842
140.	140	Tanashi	542	58	57	115
141.	141	Osarwadi	562	76	71	147
142.	142	Dedale	839	254	249	503
143.	143	Bavade	1169	328	307	635
144.	144	Kolavali	1468	178	169	347
145.	145	Vangaon	3462	947	767	1714
146.	146	Khambale	530	326	204	530
147.	147	Kapshi	753	250	253	503
148.	148	Dabhale	785	380	383	763
149.	149	Vire	207	104	102	206
150.	150	Vanai	3246	1574	1584	3158
151.	151	Gowane	1172	520	561	1081
152.	152	Aine	828	343	339	682
153.	153	Dabhone	1938	964	969	1933
154.	154	Saye	382	192	190	382
155.	155	Ambiste	514	256	258	514
156.	156	Urse	699	178	181	359
157.	157	Peth	387	96	103	199
158.	158	Mhasad	228	107	121	228
159.	159	Ambivali	444	228	213	441
160.	160	Dhamatane	759	368	382	750
161.	161	Kolhan	297	147	150	297
162.	162	Tawa	1103	574	468	1042
163.	163	Vangarje	1207	611	596	1207
164.	164	Pimpalshet Bk	766	406	360	766
Village Total			206575	72037	71510	143547
Town Dahanu			7344	599	490	1089
Town Malyan			8322	695	653	1348
Total Tahsil			222241	73331	72653	145984

MAHARASHTRA
TAHSIL TALASARI

DISTRICT THANE




Scheduled Area -



---	BOUNDARY, STATE / U.T.
- - - -	TAHSIL
.....	VILLAGE WITH LOCATION CODE NUMBER
○	HEADQUARTERS, TAHSIL
●	VILLAGES WITH POPULATION SIZE: BELOW 200.
○	200-499. 500-999. 1000-4999. 5000 AND ABOVE
—	NATIONAL HIGHWAY
—	IMPORTANT METALLED ROAD
—	UNMETALLED AND OTHER ROADS
—	RAILWAY LINE WITH STATION, BROAD GAUGE
—	RIVER AND STREAM
PTO	POST AND TELEGRAPH OFFICE
P.O.	POST OFFICE EXCLUDING R.M.S.
S	HIGH / SECONDARY SCHOOL
+	HOSPITAL, PRIMARY HEALTH CENTRE, DISPENSARY
⊕	IMPORTANT VILLAGE MARKET / HAT
⊙	MUD

Based upon Survey of India map with the permission of the Surveyor General of India.
The territorial waters of India extend into the sea to a distance of twelve nautical miles measured from the appropriate base line.



Villages/towns in Tribal Sub-Plan Area of Maharashtra
State as on 1-4-1990

District : 1)Thane; Tahsil : 2)Talasari, I.T.D.P. : Jawhar

Sr No.	Census Code (1981)	Name of Village	Population			
			Total	M	F	T
1	2	3	4	5	6	7
<u>SCHEDULED AREA</u>						
1.	1	Sambha	2339	876	928	1804
2.	2	Acchhad	1057	384	433	817
3.	3	Kajali	491	235	256	491
4.	4	Amagaon	1380	655	717	1372
5.	5	Upalat	4675	2222	2293	4515
6.	6	Bormal	802	327	347	674
7.	7	Kochai	2299	999	1274	2273
8.	8	Sawroli	1435	666	759	1425
9.	9	Varwade	2129	1018	1091	2109
10.	10	Zari	3352	1618	1674	3292
11.	11	Dongari	3109	1592	1512	3104
12.	12	Ghimniye	1605	639	684	1323
13.	13	Girgaon	3246	1557	1575	3132
14.	14	Borigaon	630	328	284	612
15.	15	Zai	3697	1163	1147	2310
16.	16	Vevaji	5020	2261	2412	4673
17.	17	Karajgaon	1644	786	838	1624
18.	18	Vasa	2742	1280	1288	2568
19.	19	Kawade	1813	824	905	1729
20.	20	Sawane	1231	681	547	1228
21.	21	Vadavali	2758	1236	1443	2679
22.	22	Talasari	7087	3001	2697	5698
23.	23	Sutrakar	3524	1632	1669	3301

1	2	3	4	5	6	7
24.	24	Anwir	1469	692	777	1469
25.	25	Kurze	2537	1098	1242	2340
26.	26	Udhawa	3917	1488	1747	3235
27.	27	Kodad	1068	523	543	1066
Total			67056	29781	31082	60863

MAHARASHTRA

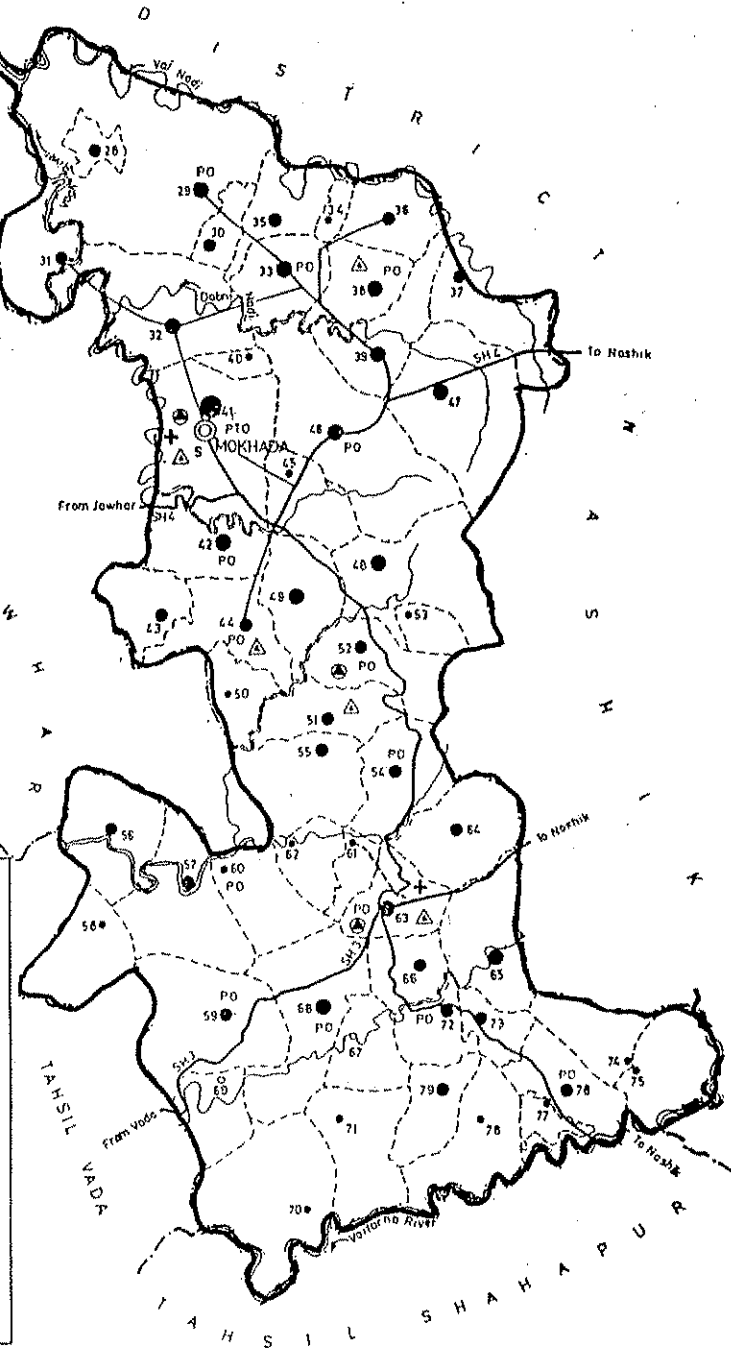
TAHSIL MOKHADA

DISTRICT THANE



DADRA AND
NAGAR HAVELI GUJARAT


TAHSIL
DAHANU



Scheduled Area

BOUNDARY, STATE/UT. ...	---
" DISTRICT ...	---
" TAHSIL ...	---
" VILLAGE WITH LOCATION CODE NUMBER ...	---
HEADQUARTERS: TAHSIL ...	⊙
PO WITH POPULATION SIZE: BELOW 200, .99,500-999,1000-4999,5000 AND ABOVE ...	● ● ● ● ●
STATE HIGHWAY ...	S.H.C.
IMPORTANT METALLED ROAD ...	==
UNMETALLED AND OTHER ROADS ...	---
RIVER AND STREAM ...	~~~~~
POST AND TELEGRAPH OFFICE ...	PTO
POST OFFICE EXCLUDING R.M.S. ...	PO
HIGH / SECONDARY SCHOOL ...	S
PRIMARY HEALTH CENTRE, DISPENSARY ...	+
IMPORTANT VILLAGE MARKET/ HAT ...	△

Based upon Survey of India map with the permission of the Surveyor General of India.




Villages/towns in Tribal Sub-Plan Area of Maharashtra
State as on 1-4-90

District : 1)Thane; Tahsil : 3)Mokhada; I.T.D.P. : Jawhar

Sr No.	Census Code (1981)	Name of Village	Population			
			Total	M.	F.	T.
1	2	3	4	5	6	7
<u>SCHEDULED AREA</u>						
1.	1	Dabhlon	675	322	353	675
2.	2	Barawodpada	420	199	217	416
3.	3	Kirmire	645	308	332	640
4.	4	Khambale	668	305	332	637
5.	5	Talasari	545	265	275	540
6.	6	Kayari	561	268	293	561
7.	7	Dabheri	1048	552	463	1015
8.	8	Bopdari	529	278	249	527
9.	9	Ruighar	287	145	142	287
10.	10	Vavar	1825	975	845	1820
11.	11	Dahul	97	44	53	97
12.	12	Dhadhan	596	292	300	592
13.	13	Sakharshet	1495	729	693	1422
14.	14	Umbarkbeda	552	284	265	549
15.	15	Kortad	637	307	318	625
16.	16	Medhe	787	350	418	768
17.	17	Ozar	799	385	414	799
18.	18	Morchyachapada	501	243	258	501
19.	19	Kogde	1259	599	618	1217
20.	20	Akare	839	429	410	839
21.	21	Ayare	725	344	381	725
22.	22	Palshin	145	80	65	145

1	2	3	4	5	6	7
23.	23	Daskod	291	140	145	285
24.	24	Savarpada	746	379	362	741
25.	25	Dabhose	803	404	378	782
26.	26	Pimprum	335	168	167	335
27.	27	Vangani	612	349	263	612
28.	28	Dhamani	575	234	234	468
29.	29	Ase	2584	1257	1264	2521
30.	30	Erahmangaon	514	260	239	499
31.	31	Ghiwande	972	476	492	968
32.	32	Chas	1375	683	678	1361
33.	33	Beriste	1110	551	531	1082
34.	34	Kalamgaon	391	200	183	383
35.	35	Osarvira	509	244	245	489
36.	36	Ghanawal	822	390	419	809
37.	37	Dandwal	729	352	370	722
38.	38	Hivre	1096	544	530	1074
39.	39	Morhande	1429	654	669	1323
40.	40	Ghosali	496	254	240	494
41.	41	Mokhada	5830	1979	1873	3852
42.	42	Sakhari	1044	508	534	1042
43.	43	Pimpalgaon	606	297	309	606
44.	44	Washale	991	373	342	715
45.	45	Gonde Kh.	463	214	190	404
46.	46	Poshera	2434	1142	1188	2330
47.	47	Gonde Bk	1182	594	562	1156
48.	48	Khoch	1251	600	647	1247
49.	49	Saturly	1039	505	513	1018
50.	50	Shivali	369	182	181	363

1.	2.	3.	4.	5.	6.	7.
51.	51	Koshimshet	180	461	443	904
52.	52	Palsunde	146	459	374	833
53.	53	Dhondemaryachiment	214	106	105	211
54.	54	Dolhare	754	332	333	665
55.	55	Dhamanshet	773	368	374	742
56.	56	Kurlod	676	350	312	662
57.	57	Botoshi	597	301	294	595
58.	58	Kevanale	356	176	180	356
59.	59	Suryamal	764	369	356	725
60.	60	Pathardi	461	212	249	461
61.	61	Shirasgaon	417	195	206	401
62.	62	Adoshi	468	219	219	438
63.	63	Khodale	1935	527	474	1001
64.	64	Nashere	549	245	244	489
65.	65	Sayade	1183	570	609	1179
66.	66	Jogalwadi	586	263	292	555
67.	67	Vashind	177	89	88	177
68.	68	Gomghar	1251	603	597	1200
69.	69	Amale	182	84	77	161
70.	70	Sawarde	398	196	202	398
71.	71	Kashti	245	123	122	245
72.	72	Udhale	551	281	264	545
73.	73	Wakadpada	669	319	306	625
74.	74	Pachaghar	329	160	165	325
75.	75	Karol	399	204	195	399
76.	76	Koregaon	783	443	314	757
77.	77	Kaduchiwadi	357	185	169	354
78.	78	Kochale	462	196	218	414
79.	79	Kiniste	694	349	327	676
Total			64236	30020	29550	59570



4

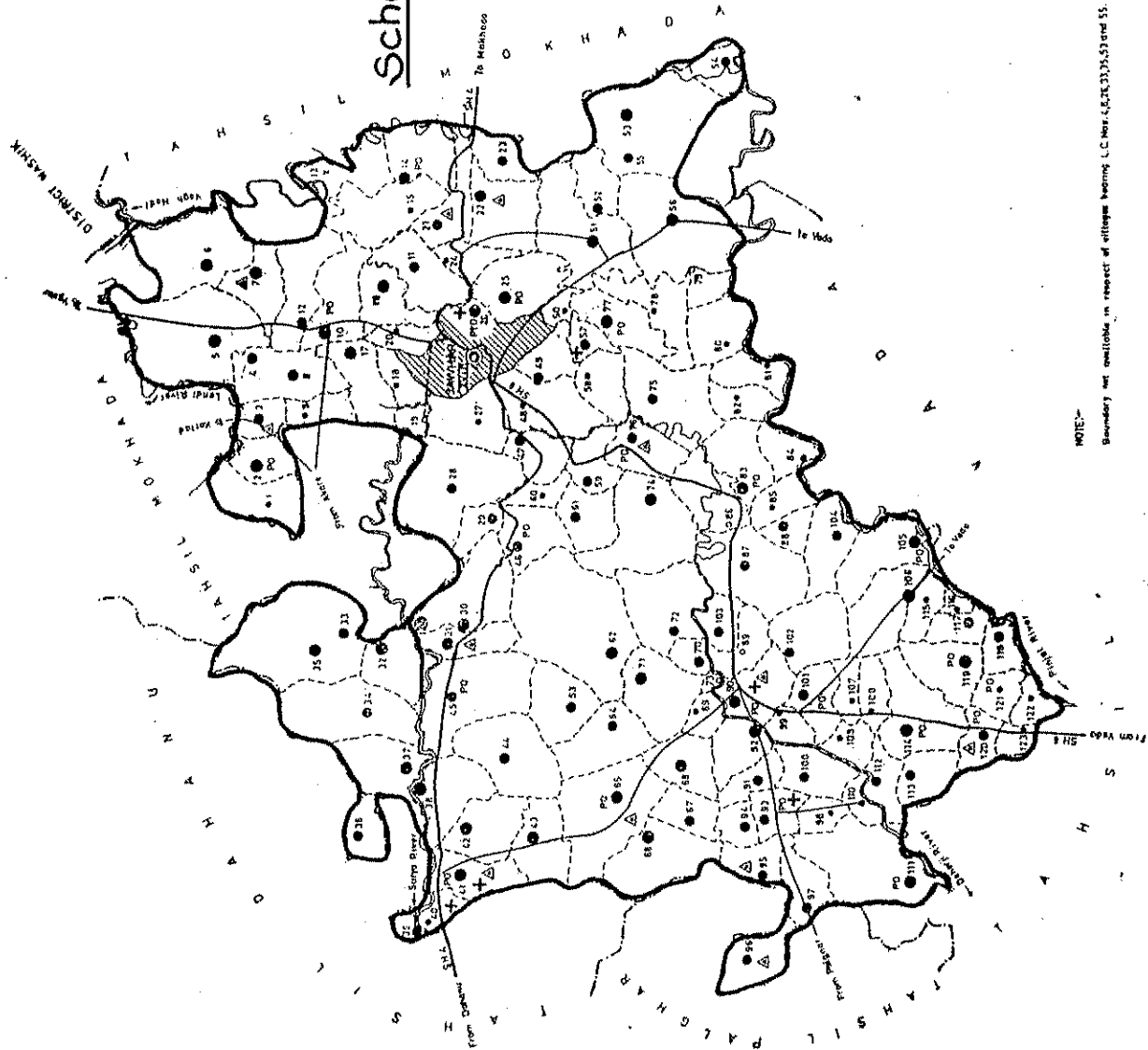
MAHARASHTRA
TAHSIL JAWHAR
DISTRICT THANE



Scheduled Area



BOUNDARY DISTRICT
TAHSIL
VILLAGE WITH LOCATION CODE NUMBER
HEADQUARTERS TAHSIL
VILLAGES WITH POPULATION SIZE: BELOW 200
201-499, 500-999, 1000-4999
UNINHABITED VILLAGES WITH LOCATION CODE
URBAN AREA WITH LOCATION CODE
STATE HIGHWAY
IMPORTANT METALLED ROAD
UNMETALLED AND OTHER ROADS
RIVER AND STREAM
POST AND TELEGRAPH OFFICE
POST OFFICE EXCLUDING P.M.S.
DISPENSARY
IMPORTANT VILLAGE MARKET / HAT



NOTE:-
Boundary not available in respect of villages bearing L.C. Nos. 4, 2, 23, 75, 53 and 55.

Villages/Towns in Tribal Sub-Plan Area of Maharashtra State
as on 1-4-1990.

* * *

District : 1) Thane Tahsil : 4) Jawhar; I.T.D.P. : Jawhar

Sr. No.	Census Code (1981)	Name of Village	Population			
			Total	T R I B A L		
				M.	F.	T.
1.	2.	3.	4.	5.	6.	7.
SCHEDULED AREA						
1.	1.	Deogaon	358	162	196	358
2.	2.	Dehare	1571	798	753	1551
3.	3.	Wadoli	760	361	380	741
4.	4.	Hiradpada	907	453	450	903
5.	5.	Sarsoon	2009	702	708	1410
6.	6	Hateri	1079	518	544	1062
7.	7	Winwal	1279	293	316	609
8.	8	Poyshet	561	267	282	549
9.	9	Alyachimet	374	184	190	374
10.	10	Jamsar	1254	574	628	1202
11.	11	Dharampur	722	365	356	721
12.	12	Borale	938	473	458	931
13.	13	Kanadbatti	u n i n h a b i t e d			
14.	14	Nyahale Bk	2335	1151	1156	2307
15.	15	Pimpalgaon	413	199	213	412
16.	16	Khadkhad	1036	506	530	1036
17.	17	Gorthan	1233	582	641	1223
18.	18	Kutarvihir	227	114	113	227
19.	19	Adkhadak	172	76	96	172
20.	20	Bharsatmet	356	167	182	349
21.	21	Raitale	854	410	430	840
22.	22	Nyahale Kh.	1449	474	436	910
23.	23	Kelghar	804	393	411	803
24.	24	Nandanmal	285	141	144	285



1	2	3	4	5	6	7
24	24	Nandanmal	1373	699	666	1365
25	25	Aptale	1373	699	666	1365
26.	26	Jawhar Rural	1214	586	597	1183
27.	27	Garadwadi	466	240	225	465
28.	28	Hade	673	330	343	673
29.	29	Kardhan	509	253	256	509
30.	30	Karhe	1347	668	667	1335
31.	31	Talavali Tarf Satkar	1098	588	442	1030
32.	32	Chambharshet	1260	635	624	1259
33.	33	Pimpalshet	616	297	313	610
34.	34	Tilonde	829	403	411	814
35.	35	Kharonda	1210	574	628	1202
36.	36	Ambeghar - Dharampur	541	255	286	541
37.	37	Dhamani	1061	380	373	753
38.	38	Kasa Bk.	1732	587	599	1186
39.	39	Therunde	625	293	310	603
40.	40	Kawadas	447	202	227	429
41.	41	Talwade	1710	760	770	1530
42.	42	Sarshi	1411	702	704	1406
43.	43	Khadki	1167	521	613	1134
44.	44	Kunj	897	438	459	897
45.	45	Sawa	720	352	350	702
46.	46	Dengachimet	820	376	411	787
47.	47	Kasatwadi	804	407	390	797
48.	48	Juni Jawhar	485	238	244	482
49.	49	Dhanoshi	524	242	280	522
50.	50	Akhar	420	203	217	420

1	2	3	4	5	6	7
51.	51	Kaulale	1532	600	619	1219
52.	52	Shrirampur	574	283	285	568
53.	53	Nandgaon	1024	383	360	743
54.	54	Bhuritek	502	236	226	462
55.	55	Rajewadi	758	308	294	602
56.	56	Zap	1516	785	723	1508
57.	57	Sakur	690	353	317	670
58.	58	Kadachimet	445	213	232	445
59.	59	Kashivali Tarf Dengachimet	510	251	259	510
60.	60	Kalamvihira	294	132	160	292
61.	61	Shiroshi	569	291	275	566
62.	62	Wehelpada	1583	785	785	1570
63.	63	Medhi	795	389	406	795
64.	64	Kegva	922	472	449	921
65.	65	Dadade	2429	1134	1271	2405
66.	66	Delhari Bk	1445	700	738	1438
67.	67	Saklor	745	373	372	745
68.	68	Dolhari Kh.	1077	511	566	1077
69.	69	Gadadhe	340	166	174	340
70.	70	Ambeghar(Balapur)	541	252	288	540
71.	71	Balapur	1227	610	617	1227
72.	72	Shevate	673	325	347	672
73.	73	Nagzari	96	53	43	96
74.	74	Khuded	1741	864	860	1724
75.	75	Chauk	781	384	390	774
76.	76	Walmande	790	378	382	760
77.	77	Pathardi	1085	538	532	1070
78.	78	Dongarwadi	350	178	172	350

1	2	3	4	5	6	7
79.	79	Manmohadi	166	89	77	166
80.	80	Aine	276	145	131	276
81.	81	Khidse	232	97	134	231
82.	82	Medhe	247	115	132	247
83.	83	Sakhare	1592	762	736	1498
84.	84	Andhari	314	146	165	311
85.	85	Tembholi	259	122	118	240
86.	86	Hanumantapada	181	101	80	181
87.	87	Jambhe	884	437	443	880
88.	88	Pochade	546	262	277	539
89.	89	Yashavant Nagar	158	63	65	128
90.	90	Vikaramgad	3547	961	909	1870
91.	91	Tetawali	662	333	325	658
92.	92	Sawade	1358	681	676	1357
93.	93	Bandhan	581	297	257	554
94.	94	Uparale	735	338	321	659
95.	95	Apti Bk.	529	250	271	521
96.	96	Talwali Tarf Dengachiment	894	425	457	882
97.	97	Chinchghar	796	283	328	611
98.	98	Khandeghar	305	147	158	305
99.	99	Man	418	196	202	398
100.	100	Dererje	944	374	399	773
101.	101	Onde	593	178	162	340
102.	102	Khand	976	434	491	925
103.	103	Suksale	678	339	339	678
104.	104	Waki	763	363	394	757
105.	105	Malwade	1583	625	638	1263
106.	106	Khoste	1084	545	538	1083
107.	107	Zadapoli	211	57	54	111

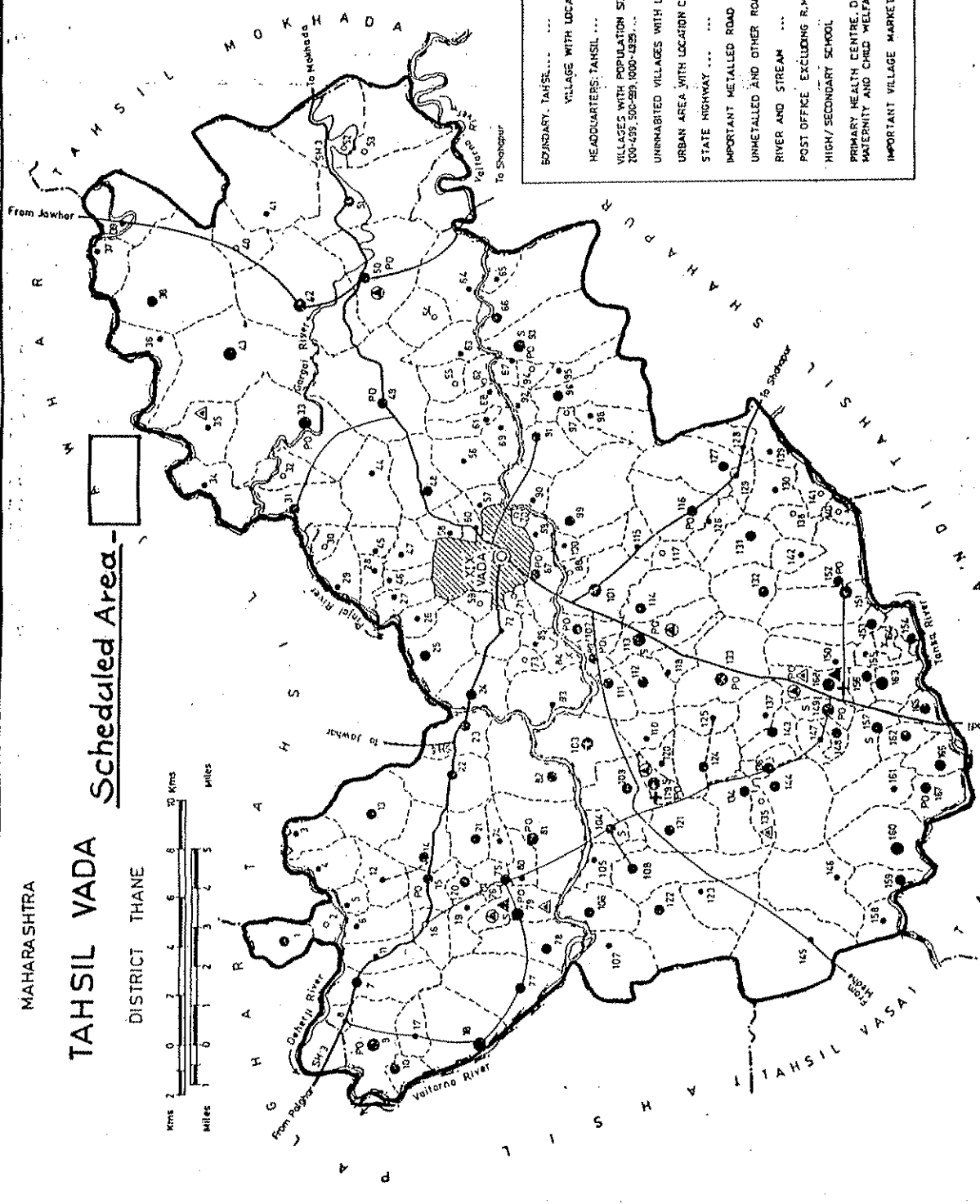
1	2	3	4	5	6	7
108.	108	Sajan	204	47	47	94
109.	109	Shil	344	78	98	176
110.	110	Hatane	215	84	95	179
111.	111	Hunxre	2452	814	789	1603
112.	112	Mohe Bk	563	225	281	506
113.	113	Moho Kh.	581	250	244	494
114.	114	Alonde	1768	645	658	1303
115.	115	Baste	391	120	137	257
116.	116	Shelpada	413	73	74	147
117.	117	Potkhal	522	250	264	514
118.	118	Kawale	573	298	227	525
119.	119	Utavali	1028	477	535	1012
120.	120	Vasuri	946	433	463	896
121.	121	Male	434	137	139	276
122.	122	Kashivali Tarf Alonde	277	91	98	189
123.	123	Apti Kh.	232	41	51	92
Village Total			102424	45796	46637	92433
Town Jawhar			7055	941	933	1874
Total Tahasil			109479	46737	47570	94307

MAHARASHTRA

TAHSIL VADA

Scheduled Area

DISTRICT THANE



BOUNDARY, TAHSIL	VILLAGE WITH LOCATION CODE NUMBER
HEADQUARTERS, TAHSIL	VILLAGES WITH POPULATION SIZE: BELOW 200, 200-599, 500-999, 1000-4999
UNINHABITED VILLAGES WITH LOCATION CODE	URBAN AREA WITH LOCATION CODE
STATE HIGHWAY	IMPORTANT METALLED ROAD
UNMETALLED AND OTHER ROADS	RIVER AND STREAM
POST OFFICE EXCLUDING R.M.S.	HIGH/SECONDARY SCHOOL
PRIMARY HEALTH CENTRE, DISPENSARY, MATERNITY AND CHILD WELFARE CENTRE	IMPORTANT VILLAGE MARKET/HAT

91151
5

Village/towns in Tribal Sub-Plan Area of Maharashtra
State as on 1-4-90

District : 1)Thane; Tahsil : 5)Wada; I.T.D.P. : Jawhar

Sr. No.	Census Code (1981)	Name of Village	Total	Population		
				M.	F.	T.
1	2	3	4	5	6	7
<u>SCHEDULED AREA</u>						
1.	1	Mhasaroli	723	197	197	394
2.	2	Vadapoli	171	89	82	171
3.	3	Savaroli	460	201	199	400
4.	4	Ambivali	452	194	207	401
5.	5	Bramhangaon	333	109	115	224
6.	6	Kumdhal	403	189	203	392
7.	7	Amgaon	655	248	268	516
8.	8	Khutal	317	133	141	274
9.	9	Hamrapur	1091	316	311	627
10.	10	Guhir	553	265	265	530
11.	11	Ambhai	290	64	70	134
12.	12	Suponde	449	129	138	267
13.	13	Indgaon	820	328	317	645
14.	14	Kalamkhand	598	187	223	410
15.	15	Kanchad	768	200	226	426
16.	16	Vaghote	171	64	76	140
17.	17	Kurle	278	117	124	241
18.	18	Galtare	1030	533	486	1019
19.	19	Shelte	294	97	92	189
20.	20	Vaveghar	503	86	89	175
21.	21	Mande	538	230	223	453
22.	22	Posheri	973	356	363	719
23.	23	Pati	838	397	303	700

1	2	3	4	5	6	7
24.	24	Sapane Kh	556	272	243	515
25.	25	Sapane Bk	763	292	283	575
26.	26	Karanje	332	129	117	246
27.	27	Umrothe	266	53	46	99
28.	28	Khairi Tarf Vada	289	49	50	99
29.	29	Sasane	328	87	73	160
30.	30	Paste	143	68	74	142
31.	31	Pik	640	115	112	227
32.	32	Shilottar	155	11	19	30
33.	33	Gargaon	1671	684	583	1267
34.	34	Dabhon	231	97	96	193
35.	35	Pinjal	458	156	159	315
36.	36	Virhe	225	102	123	225
37.	37	Vadavali Tarf Gargaon	301	135	165	300
38.	38	Ujjaini	645	305	339	644
39.	39	Akhada	275	134	141	275
340.	40	Satronde	35	18	17	35
41.	41	Panchghar	378	185	189	374
42.	42	Varsale	1153	563	577	1140
43.	43	Mangrul	1034	468	470	938
44.	44	Dahivali Kumbhiste	364	179	180	359
45.	45	Manivali	289	73	54	127
46.	46	Thunave	236	25	22	47
47.	47	Devali	326	58	55	113
48.	48	Dahe	780	370	366	736
49.	49	Mandava	657	244	251	495
50.	50	Parali	779	277	206	483

1	2	3	4	5	6	7
167.	167	Chamble	821	26	25	51
168.	168	Kudus	523	171	161	332
		Village Total	86268	23469	23008	46477
		Town Wada	9384	1232	1154	2386
		Total Tahasil	95652	24701	24162	48863



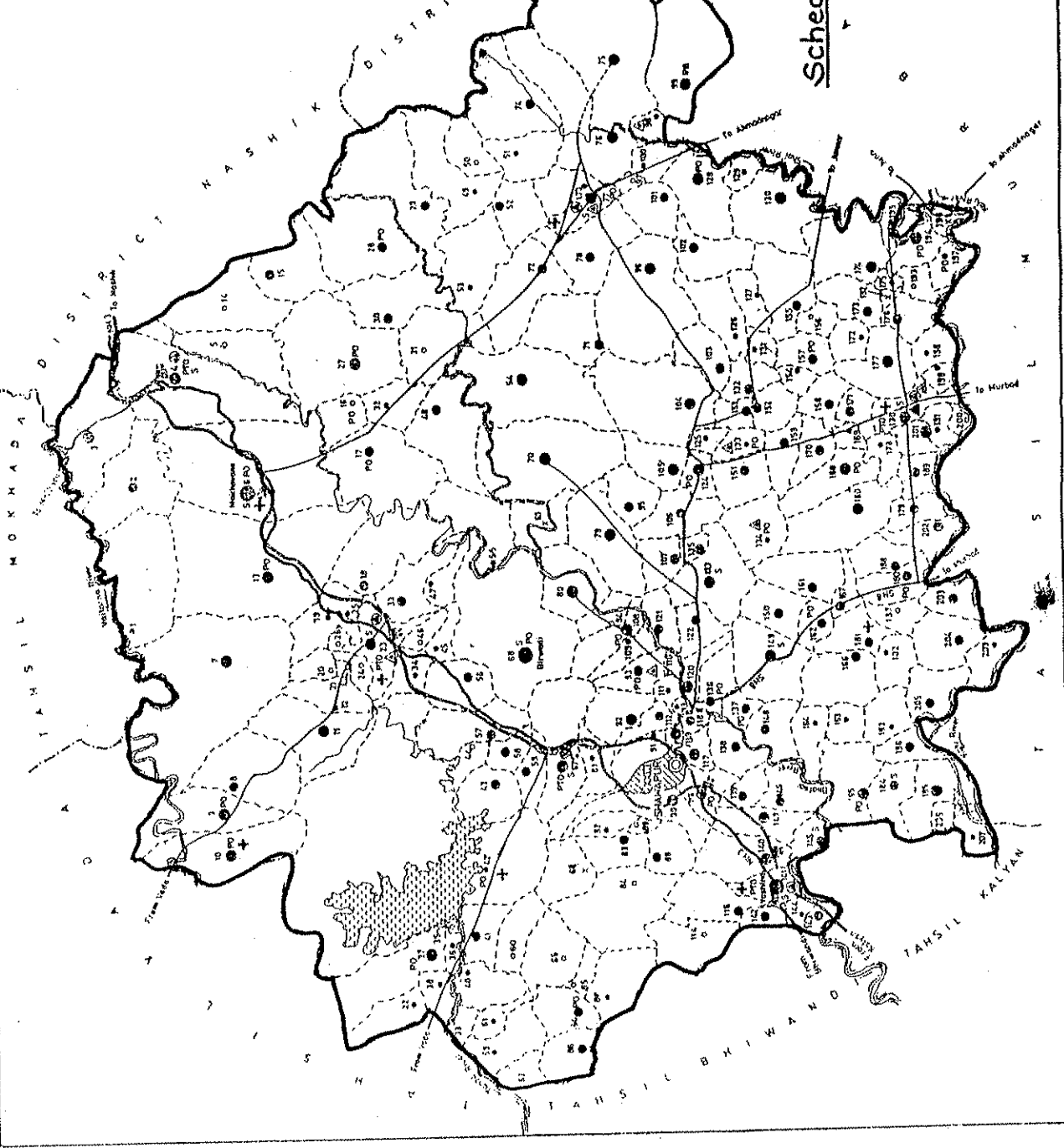
1	2	3	4	5	6	7
51.	51	Ogada	585	286	277	563
52.	52	Khodade	64	37	27	64
53.	53	Tilmal	165	79	86	165
54.	54	Kolimsarovar	59	25	34	59
55.	55	Dhapad	126	39	42	81
56.	56	Sonshiv	371	142	159	301
57.	57	Gale	257	127	123	250
58.	58	Harosale	408	206	187	393
59.	59	Kadivali	135	62	73	135
60.	60	Desai	204	86	97	183
61.	61	Kasghar	362	103	84	187
62.	62	Kalambholi	153	37	33	70
63.	63	Shele	234	105	89	194
64.	64	Dhadhare	321	106	89	195
65.	65	Nishet	202	96	90	186
66.	66	Kalambhe	600	148	134	282
67.	67	Kapari	271	84	93	177
68.	68	Balivali	383	97	93	190
69.	69	Shirsad	336	51	51	102
70.	70	Pethranjani	58	6	8	14
71.	71	Kiravali	141	31	34	65
72.	72	Verule	475	188	190	378
73.	73	Vikas Tarfwada	146	25	22	47
74.	74	Bopivali	293	30	30	60
75.	75	Devali Turf Kohaj	374	80	73	153
76.	76	Munguste	59	31	28	59
77.	77	Nane	774	100	91	191
78.	78	Sange	576	232	217	449
79.	79	Gorhe	1472	335	333	668
80.	80	Apti	395	33	24	57

1	2	3	4	5	6	7
81.	81	Khairivali Tarf Kohoj }	1042	240	254	494
82.	82	Pimpals	725	164	150	314
83.	83	Alman	377	134	130	264
84.	84	Shil	-	Uninhabited	-	-
85.	85	Saras Ohal	330	69	75	144
86.	86	Gates Kh.	541	49	46	95
87.	87	Gondhare	956	165	139	304
88.	88	Malonde	101	1	-	1
89.	89	Ainshet	431	73	65	138
90.	90	Vilkos	310	145	128	273
91.	91	Pimparoli	567	260	236	496
92.	92	Tilase	430	199	203	402
93.	93	Sonale	1096	253	232	485
94.	94	Vadavali Tarf Sonale }	172	43	38	81
95.	95	Bilghar	469	141	140	281
96.	96	Molj	606	116	107	223
97.	97	Varai Bk.	73	30	43	73
98.	98	Varai Kh.	219	106	113	219
99.	99	Tuse	934	253	225	478
100.	100	Sarasi	409	88	78	166
101.	101	Kone	1242	187	194	381
102.	102	Gates Bk.	637	58	68	126
103.	103	Abje	1123	229	250	479
104.	104	Ambiste Kh.	653	153	84	237
105.	105	Borande	268	31	34	65
106.	106	Vasuri Bk.	627	96	92	188
107.	107	Avandhe	341	124	127	251
108.	108	Palsai	863	173	175	348

1	2	3	4	5	6	7
109.	109	Ambiste Bk.	604	63	54	117
110.	110	Nichole	389	43	47	90
111.	111	Konsai	526	78	86	164
112.	112	Jamghar	644	118	114	232
113.	113	Neharoli	1011	179	163	342
114.	114	Chikhale	666	89	96	185
115.	115	Savarkhand	444	226	213	439
116.	116	Abitghar	834	191	204	395
117.	117	Goleghar	38	21	17	38
118.	118	Lakhamapur	245	29	29	58
119.	119	Khanivali	1326	137	134	271
120.	120	Bhaveghar	476	63	64	127
121.	121	Gaurapur	822	227	222	449
122.	122	Asnas	520	114	115	229
123.	123	Kalambhai	444	219	210	429
124.	124	Biloshi	861	48	55	103
125.	125	Vasuri Kh.	391	108	87	195
126.	126	Bavali	241	123	118	241
127.	127	Kambare	856	285	334	619
128.	128	Chendavali	307	142	162	304
129.	129	Torane	229	87	80	167
130.	130	Khaire Ambivali	435	20	28	48
131.	131	Tilgaon	596	186	178	364
132.	132	Devagaon	529	274	242	516
133.	133	Khupari	1185	384	426	810
134.	134	Devghar	787	102	99	201
135.	135	Kati	183	54	38	92
136.	136	Budhavali	573	47	65	112
137.	137	Kharivali Tuf Turf Paulbar	376	71	70	141
138.	138	Varnol	184	51	53	104

1	2	3	4	5	6	7
139.	139	Kuyalu	292	55	58	113
140.	140	Bersheti	82	21	11	32
141.	141	Jale	197	41	45	86
142.	142	Zadkhare	242	126	114	240
143.	143	Bilavali	668	83	71	154
144.	144	Gunj	505	240	234	474
145.	145	Ambarbhui	264	131	128	259
146.	146	Nandni Gaigotho	403	198	197	395
147.	147	Dongaste	380	41	53	94
148.	148	Vijaygad	568	47	58	105
149.	149	Chinchaghar	1155	115	75	190
150.	150	Saparonde	493	81	98	179
151.	151	Kondhale	1362	138	146	284
152.	152	Mhaswal	608	146	127	273
153.	153	Usar	536	94	110	204
154.	154	Uchat	509	30	30	60
155.	155	Mangathane	467	87	87	174
156.	156	Vadavali Tarf Paulbar	793	28	27	55
157.	157	Musarne	694	65	59	124
158.	158	Nimbavali	379	135	146	281
159.	159	Gorad	686	370	303	673
160.	160	Kelthan	1065	293	282	575
161.	161	Lohope	288	147	141	288
162.	162	Ghonsai	509	48	54	102
163.	163	Nare	1132	142	152	294
164.	164	Vardha	-	Uninhabited	-	-
165.	165	Met	504	34	49	83
166.	166	Dakivali	935	92	99	191

BOUNDARY, DISTRICT
" " " " " "
" " " " " "
HEADQUARTERS, TAHSIL
VILLAGES WITH LOCATION CODE NUMBER
VILLAGES WITH POPULATION SIZE BELOW 100
200-500, 500-1000, 1000 AND ABOVE
UNIMPROVED VILLAGES WITH LOCATION CODE
URBAN AREA WITH LOCATION CODE
NATIONAL HIGHWAY
STATE HIGHWAY
IMPORTANT METALLED ROAD
UNMETALLED AND OTHER ROADS
RAILWAY LINE WITH STATION, BRIDGE GAUGE
RIVER AND STREAM
WATER FEATURES
POST AND TELEGRAPH OFFICE
POST OFFICE EXCLUDING P.O.'S
HIGH/SECONDARY SCHOOL
PRIMARY HEALTH CENTRE, DISPENSARY, MATERNITY AND CHILD WELFARE CENTRE
IMPORTANT VILLAGE MARKS/VA



Scheduled Area

MAHARASHTRA

TAHSIL SHAHAPUR

DISTRICT THANE



Villages/towns in Tribal Sub-Plan Area of Maharashtra
State as on 1-4-90

District : 1)Thane; Tahsil : 6)Shahapur; I.T.D.P. : Shahapur

Sr No.	Census Code (1981)	Name of Village	Population			
			Total	Tribal		
				M.	F.	T.
1	2	3	4	5	6	7
<u>SCHEDULED AREA</u>						
1.	1	Dapur	270	149	119	268
2.	2	Mal	902	412	399	811
3.	3	Vihigaon	1274	539	569	1108
4.	4	Kasar Kh.	1231	575	541	1116
5.	5	Dand	136	76	60	136
6.	6	Mokhavane	7701	1360	1209	2569
7.	7	Ajnup	1997	775	765	1540
8.	8	Ambivali Tarf Shere	896	336	344	680
9.	9	Tembha	1155	290	285	575
10.	10	Belawad	1256	396	350	746
11.	11	Dahigaon	1015	356	364	720
12.	12	Palshiri	472	92	93	185
13.	13	Shirol	3012	1001	960	1961
14.	14	Umbhrawane	184	98	86	184
15.	15	Fugale	599	289	310	599
16.	16	Vashale Kh.	155	57	62	119
17.	17	Veluk	889	230	209	439
18.	18	Dhamani	909	218	204	422
19.	19	Varaskol	209	88	78	166
20.	20	Bendekon	192	60	52	112
21.	21	Dughar	42	9	17	26

1	2	3	4	5	6	7
22.	22	Waghivali	224	30	40	70
23.	23	Khardi	3754	388	338	726
24.	24	Ghanepada	114	15	19	34
25.	25	Golbhan	288	19	26	45
26.	26	Pimpalpada	180	5	4	9
27.	27	Vashale Bk.	1137	342	292	634
28.	28	Kothale	759	376	382	758
29.	29	Kalbhonde	580	279	301	580
30.	30	Dhakane	787	259	241	500
31.	31	Pigalwadi	151	77	74	151
32.	32	Susarwadi	438	203	181	384
33.	33	Dalkhan	911	85	82	167
34.	34	Umbarkhand	355	90	104	194
35.	35	Waveghar	59	30	29	59
36.	36	Mohili	303	86	89	175
37.	37	Aghai	1233	476	384	860
38.	38	Nevare	428	97	108	205
39.	39	Dimbhe	176	87	86	173
40.	40	Taharpur	468	75	79	154
41.	41	Bhavse	899	308	258	566
42.	42	Tansa	457	74	71	145
43.	43	Nandgaon	685	273	273	546
44.	44	Pendhari	181	30	35	65
45.	45	Ratandhale	313	93	102	195
46.	46	Chande	190	47	48	95
47.	47	Kashti	220	106	114	220
48.	48	Patol	735	293	290	583
49.	49	Hinglud	332	30	25	55
50.	50	Chondhe Kh.	177	-	-	-

1	2	3	4	5	6	7
51.	51	Gandulwad	381	182	199	381
52.	52	Talvade	635	360	262	622
53.	53	Rowahal	243	137	106	243
54.	54	Sakadbav	1788	648	601	1249
55.	55	Palheri	413	216	197	413
56.	56	Lahe	885	113	128	241
57.	57	Kalamgaon	745	165	146	311
58.	58	Kanvinde	651	148	114	262
59.	59	Sakharoli	661	88	85	173
60.	60	Khoste	176	94	82	176
61.	61	Wadvahal	244	37	38	75
62.	62	Savroli	275	76	62	138
63.	63	Wehlonde	446	132	137	269
64.	64	Pivali	671	301	189	490
65.	65	Khor	150	78	70	148
66.	66	Kinaishen	-	Uninhabited	-	-
67.	67	Atgaon	1634	252	244	496
68.	68	Birwadi	5482	644	631	1275
69.	69	Pachiware	-	Uninhabited	-	-
70.	70	Kothere	1262	479	475	954
71.	71	Babare	517	154	153	307
72.	72	Jambhulwad	708	262	247	509
73.	73	Hadvali	422	50	52	102
74.	74	Chondhe Bk.	784	299	276	575
75.	75	Dehane	1334	299	262	561
76.	76	Sakurli	1255	150	139	289
77.	77	Dolkhamb	1158	86	86	172
78.	78	Ranvihir	823	148	146	294
79.	79	Sarangpuri	1009	254	234	488

1	2	3	4	5	6	7
80.	80	Sajivali	1609	170	149	319
81.	81	Punadhe	415	53	48	101
82.	82	Mamanoli	306	154	142	296
83.	83	Chandroti	507	107	100	207
84.	84	Pethmahuli	166	43	45	88
85.	85	Bhorande	12	4	8	12
86.	86	Koshimbade	524	157	146	303
87.	87	Wandre	418	206	202	408
88.	88	Avale	719	260	280	540
89.	89	Karade	131	58	63	121
90.	90	Savroli Kh.	1094	321	325	646
91.	91	Cherpoli	476	63	60	123
92.	92	Aware	1008	98	93	191
93.	93	Kharivali Tarf Aghai	803	56	63	119
94.	94	Khutadi	130	12	9	21
95.	95	Khaire	534	61	54	115
96.	96	Kharade	1828	113	114	227
97.	97	Bhinar	162	-	-	-
98.	98	Kambe	309	13	6	19
99.	99	Gunde	1327	107	106	213
100.	100	Malad	269	8	7	15
101.	101	Manjare	680	29	33	62
102.	102	Ambekhor	701	304	296	600
103.	103	Chariv	703	18	11	29
104.	104	Vehaloli Bk.	2164	594	550	1144
105.	105	Musai	1056	187	184	371
106.	106	Satagaon	852	31	23	54
107.	107	Shilottar	532	57	51	108

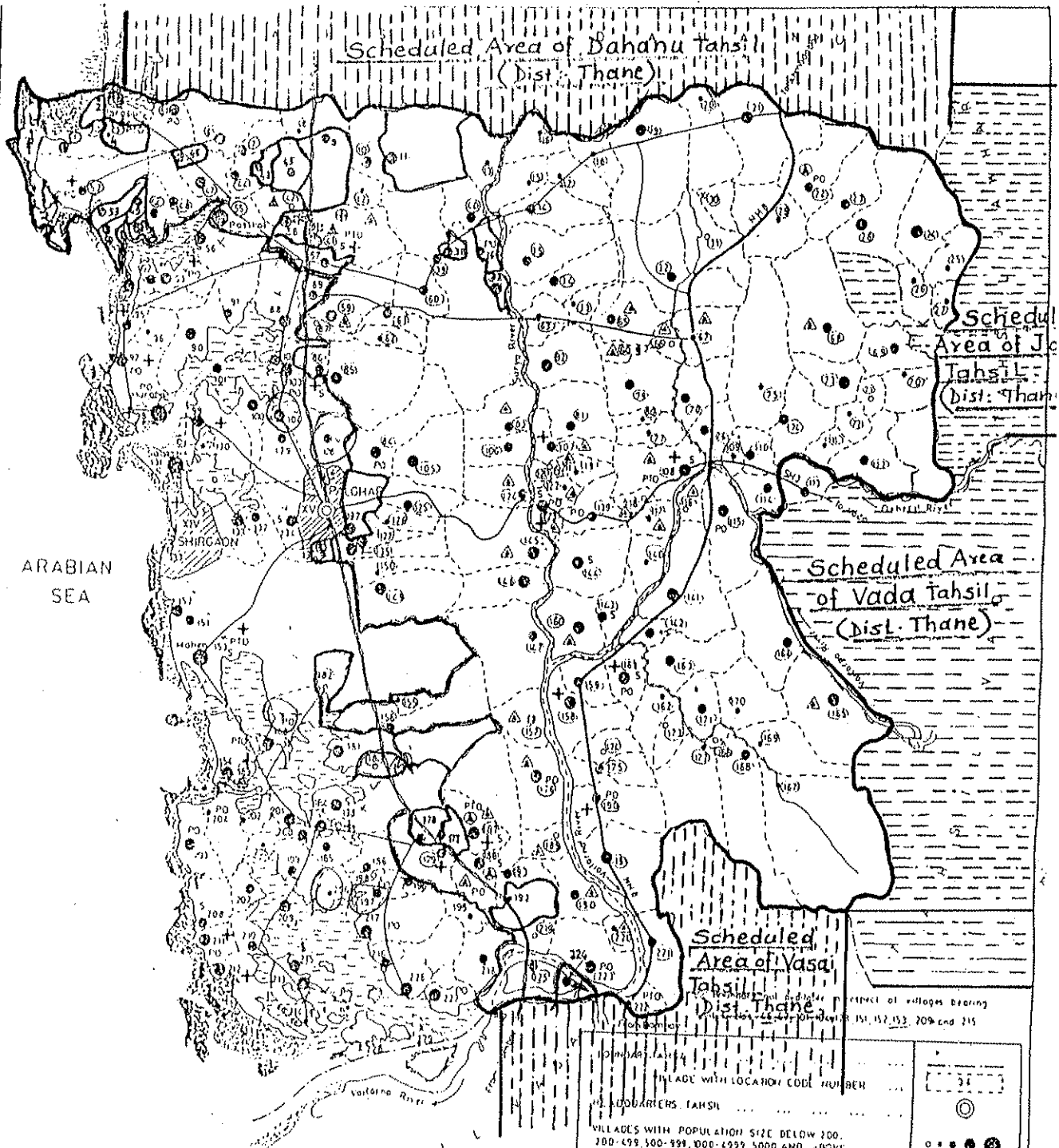
1	2	3	4	5	6	7
108.	108	Saralambe	1249	1	-	1
109.	109	Arjunali	392	25	21	46
110.	110	Tute	197	-	-	-
111.	111	Kawadas	342	5	11	16
112.	112	Kambare	771	18	21	39
113.	113	Bamane	226	119	95	214
114.	114	Katbav	44	24	20	44
115.	115	Dahagaon	946	269	244	513
116.	116	Asangaon	2098	159	123	282
117.	117	Kalambhe	1071	101	107	208
118.	118	Wafe	801	154	146	300
119.	119	Gotheghar	1448	57	66	123
120.	120	Sapgaon	1081	30	31	61
121.	121	Kasgaon	680	46	32	78
122.	122	Shelavali Tarf } Shere	790	30	35	65
123.	123	Dhasai	2092	266	265	531
124.	124	Shenawe	1456	168	59	227
125.	125	Kule	327	-	-	-
126.	126	Adivali	339	64	46	110
127.	127	Manekhind	399	2	3	5
128.	128	Tembhurli	1119	12	18	30
129.	129	Belavali Tarf } Korkada	381	17	15	32
130.	130	Dhadhare	1152	434	435	869
131.	131	Ashte	291	19	20	39
132.	132	Lavale	573	-	-	-
133.	133	Malegaon	496	-	-	-
134.	134	Kudshet	384	174	199	373
135.	135	Shivneri	782	-	-	-

1	2	3	4	5	6	7
136.	136	Khutghar	854	40	44	84
137.	137	Andad	608	8	7	15
138.	138	Borsheti	921	54	62	116
139.	139	Walshet	654	38	55	93
140.	140	Khativali	1374	217	222	439
141.	141	Washind	5844	117	116	233
142.	142	Sarmal	554	131	119	250
143.	143	Sane	501	54	48	102
144.	144	Pali	388	-	-	-
145.	145	Bhatsai	916	144	42	186
146.	146	Pashane	583	52	41	93
147.	147	Vehaloli	1024	76	70	146
148.	148	Hiv	847	274	279	553
149.	149	Nadgaon (Lonad)	1884	325	311	636
150.	150	Shirgaon	966	81	72	153
151.	151	Narayangaon	907	-	-	-
152.	152	Thune	698	5	5	10
153.	153	Thune Bk.	892	2	2	4
154.	154	Pofodi	234	-	-	-
155.	155	Apte	951	195	192	387
156.	156	Daivali Tarf) Korkada)	76	-	-	-
157.	157	Kharid	700	27	28	55
158.	158	Kanawe	505	14	19	33
159.	159	Bedisgaon	550	23	25	48
160.	160	Asnoli	2185	102	123	225
161.	161	Nehroli	533	71	69	140
162.	162	Lenad Kh.	543	24	14	38
163.	163	Ambivali Tarf) Korkada)	284	135	143	278
164.	164	Ras	247	127	120	247

1	2	3	4	5	6	7
165.	165	Shere.	1399	164	161	325
166.	166	Lenand Bk.	920	105	102	207
167.	167	Jambhe	518	46	24	70
168.	168	Mugaon	1488	57	59	116
169.	169	Partoli	302	27	31	58
170.	170	Umbhrai	954	6	7	13
171.	171	Cheravali	626	5	7	12
172.	172	Vehaloli Kh.	363	29	18	47
173.	173	Kanadi	567	135	113	248
174.	174	Savroli Bk.	1143	356	360	716
175.	175	Nandgaon Tarf Korkada	329	3	2	5
176.	176	Kharivali Tarf Kokada	688	51	49	100
177.	177	Chikhalgaon	1170	73	70	143
178.	178	Babhale	448	3	5	8
179.	179	Geogaon	812	7	8	15
180.	180	Alyahi	993	13	5	18
181.	181	Shendrun	911	81	92	173
182.	182	Thile	480	40	38	78
182.	183	Bavaghar	452	84	95	179
184.	184	Shei	608	24	19	43
185.	185	Ambarje	1324	111	103	214
186.	186	Masavane	598	46	34	80
187.	187	Chinchavali	161	10	12	22
188.	188	Vithob Vchegaon	838	38	41	79
189.	189	Shdlavali Tarf Korkada	819	2	4	6
190.	190	Kinhavali	2281	17	5	22

1	2	3	4	5	6	7
191.	191	Shivaji Nagar	425	5	1	6
192.	192	Belawwali Tarf Jadai	Uninhabited		-	-
193.	193	Paosoli	64	16	15	31
194.	194	So	1072	68	42	110
195.	195	Kharanganagaon	468	3	3	6
196.	196	Amivalisaja Khardi	Uninhabited		-	-
197.	197	Adgaon Tarf Korkda	422	53	62	115
198.	198	Shirvaje	212	42	46	88
199.	199	Wachkole	355	9	10	19
200.	200	Bhakari	23	-	-	-
201.	201	Sheel	1069	15	12	27
202.	202	Nandwaigaon	938	-	-	-
203.	203	Kalgaon	607	26	28	54
204.	204	Dahivali Tarf Shere	962	5275	65	80
205.	205	Tembhare	987	12	15	27
206.	206	Hal	194	22	23	45
207.	207	Madh.	485	39	31	70
208.	208	Ghosai	Uninhabited		-	-
209.	209	Bhagdai	344	76	70	147
Village Total			163986	27316	25787	53103
Town Shahapur			8824	374	356	730
Total Tahasil			172810	27690	26143	53833





ARABIAN SEA


Scheduled Area of Bahanu Tahsil (Dist: Thane)

Scheduled Area of J... Tahsil (Dist: Thane)

Scheduled Area of Vada Tahsil (Dist: Thane)

Scheduled Area of Vasai Tahsil (Dist: Thane)

MAHARASHTRA
TAHSIL PALGHAR
DISTRICT THANE



Scheduled Area - [Symbol]

NEW VILLAGES FORMED WITHIN SCHEDULED AREA - [Symbol]


INDIAN RAILWAY	...	[Symbol]
VILLAGE WITH LOCATION CODE NUMBER	...	[Symbol]
QUARTERS, TAHSIL	...	[Symbol]
VILLAGES WITH POPULATION SIZE BELOW 200, 200-499, 500-999, 1000-4999, 5000 AND ABOVE	...	[Symbol]
UNINHABITED VILLAGES WITH LOCATION CODE	...	[Symbol]
URBAN AREA WITH LOCATION CODE	...	[Symbol]
NATIONAL HIGHWAY	...	[Symbol]
STATE HIGHWAY	...	[Symbol]
IMPORTANT METALLED ROAD	...	[Symbol]
UNMETALLED AND OTHER ROADS	...	[Symbol]
RAILWAY LINE WITH STATION, BROAD GAUGE	...	[Symbol]
RIVER AND STREAM	...	[Symbol]
POST AND TELEGRAPH OFFICE	...	[Symbol]
POST OFFICE EXCLUDING R.H.S.	...	[Symbol]
HIGH / SECONDARY SCHOOL	...	[Symbol]
HOSPITAL, PRIMARY HEALTH CENTRE, DISPENSARY, MATERNITY AND CHILD WELFARE CENTRE	...	[Symbol]
IMPORTANT VILLAGE MARKET/STREET	...	[Symbol]
RAIL ROAD	...	[Symbol]

Map is a Survey of India map with the permission of the Surveyor General of India. The territorial waters of India extend into the sea to a distance of 12 nautical miles measured from the appropriate base line.

Villages/towns in Tribal Sub-Plan Area of Maharashtra
State as on 1-4-90

District : 1)Thane; Tahsil (7)Palghar, I.T.D.P. : Shahapur

Sr No.	Census Code (1981)	Name of Village	Total	Population		
				M.	F.	T.
1	2	3	4	5	6	7
<u>SCHEDULED AREA</u>						
1.	1	Ghiwali	2154	32	31	63
2.	2	Kambode	387	7	5	12
3.	3	Tarapur	5156	369	315	684
4.	4	Sawarli	271	4	2	6
5.	5	Kudan	1342	91	81	172
6.	6	Dahisar Tarf Tarapur	1468	268	267	535
7.	7	Wave	563	233	228	461
8.	8	Newale	270	112	104	216
9.	9	Ranishigaon	826	424	400	824
10.	10	Shigaon	2076	991	942	1933
11.	11	Sumadi	1389	715	632	1347
12.	12	Khutad	424	252	170	422
13.	13	Gargaon	391	196	195	391
14.	14	Borsheti	978	417	413	830
15.	15	Rawate	488	214	235	449
16.	16	Chichare	482	240	237	477
17.	17	Akoli	306	150	156	306
18.	18	Akegawhan	309	138	171	309
19.	19	Naniwali	1492	687	630	1317
20.	20	Ambedhe	484	116	115	231
21.	21	Barhanpur	1855	834	881	1715
22.	22	Somate	868	434	390	824




1	2	3	4	5	6	7
23.	23	Vilshet	515	251	264	515
24.	24	Karsud	1035	503	527	1030
25.	25	Ghanede	263	127	136	263
26.	26	Vedhe	405	183	222	405
27.	27	Chari Bk.	229	118	111	229
28.	28	Kondgaon	1000	497	494	991
29.	29	Mendhvan	416	256	155	411
30.	30	Asheri	Uninhabited		-	-
31.	31	Khadkawane	147	72	75	147
32.	32	Wade	635	326	309	635
33.	33	Chari Kh.	309	141	165	306
34.	34	Lalonde	644	235	185	420
35.	35	Kirat	580	-	-	-
36.	36	Kukade	602	180	179	359
37.	37	Gundale	1846	837	798	1635
38.	38	Walve	622	273	271	544
39.	39	Mahagaon	649	294	282	576
40.	40	Khaniwade	540	278	256	534
41.	41	Boisar	3548	246	235	481
42.	42	Salegaon	63	32	27	59
43.	43	Ambav	539	281	257	538
44.	44	Parnali	587	113	86	199
45.	45	Mundwali	536	216	198	414
46.	46	Navidelvadi	960	2	-	2
47.	47	Kurgaon	1252	298	273	571
48.	48	Vengani	897	42	44	86
49.	49	Pophran	680	-	-	-
50.	50	Unharcheli	781	36	48	84

1	2	3	4	5	6	7
51.	51	Dandi	4585	35	23	58
52.	52	Akkarpatli	708	41	46	87
53.	53	Unhabhat	914	66	63	129
54.	54	Patharwali	642	6	11	17
55.	55	Pasthal	5060	135	119	254
56.	57	Dandi	837	331	302	633
57.	58	Katkar	2156	370	379	749
58.	59	Bategaon	1061	249	270	519
59.	60	Warangade	926	376	390	766
60.	61	Man	873	335	322	657
61.	62	Kallale	441	193	164	357
62.	63	Nagzari	381	84	88	172
63.	64	Damkhand	301	122	126	248
64.	65	Velgaon	802	393	390	783
65.	66	Khutal	178	88	85	173
66.	67	Chilhar	477	218	222	440
67.	68	Ghaneghar	524	276	248	524
68.	69	Bhopoli	660	337	282	619
69.	70	Shil	304	156	143	299
70.	71	Bangarchole	194	77	117	194
71.	72	Shilshet	390	158	175	333
72.	73	Borande	1027	481	524	1005
73.	74	Kosbad	905	424	452	876
74.	75	Pole	436	224	212	436
75.	76	Nandgaon Tarf Manor	678	341	256	597
76.	77	Ambhan	298	138	142	280
77.	78	Awadhan	906	450	452	902
78.	79	Kondhan	940	484	434	918
79.	80	Bandhan	331	149	151	300
80.	81	Loware	678	152	148	300

1	2	3	4	5	6	7
81.	82	Nihe	1004	301	311	612
82.	83	Girnoli	840	332	338	670
83.	84	Nandore	1381	545	548	1093
84.	85	Padgne	1248	569	558	1127
85.	86	Birwadi	903	17	15	32
86.	87	Kambalgaon	111	-	-	-
87.	105	Devkhope	1028	519	509	1028
88.	106	Sagve	533	183	196	379
89.	107	Katale	920	110	93	203
90.	108	Manor	4936	736	670	1406
91.	109	Takwahal	329	95	92	187
92.	110	Sawarkhand	571	264	249	513
93.	111	Nalshet	250	109	126	235
94.	112	Kev	933	239	266	505
95.	113	Karalgaon	620	300	306	606
96.	114	Ten	774	209	221	430
97.	115	Durves	1118	268	253	521
98.	116	Saye	196	96	99	195
99.	117	Tamsai	304	77	90	167
100.	118	Netali	190	74	80	154
101.	119	Kharshet	354	174	145	319
102.	120	Wasraoli	130	61	69	130
103.	121	Wakadi	156	71	61	132
104.	122	Wandivali	278	121	128	249
105.	123	Maswan	1087	304	303	607
106.	124	Kokaner	556	215	201	416
107.	125	Shelwali	605	275	271	546
108.	126	Ambadi	312	152	160	312
109.	127	Veur	2191	417	343	760
110.	135	Nawali	1746	260	211	471

1	2	3	4	5	6	7
111.	136	Lokmanyagar	1826	376	333	709
112.	137	Gholavira	1376	396	391	787
113.	138	Gowade	604	238	166	404
114.	140	Pochade	377	73	71	144
115.	141	Haloli	1176	333	363	696
116.	142	Bot	503	240	262	502
117.	143	Bahadoli	991	19	25	44
118.	144	Dhuktan	1798	603	605	1208
119.	145	Chahade	1147	252	262	514
120.	146	Wasare	3165	277	283	560
121.	147	Khandkoli	998	446	449	895
122.	149	Kamare	1047	458	467	925
123.	150	Varkhunti	424	191	164	355
124.	151	Bandute	218	116	102	218
125.	156	Zajoroli	682	264	248	512
126.	157	Lalthane	665	191	154	345
127.	158	Nayaze	1269	185	182	367
128.	159	Sakhare	893	126	133	259
129.	150	Khamloli	1043	153	130	283
130.	161	Dahisar Tarf) Manor	1371	214	288	502
131.	162	Gundave	337	173	164	337
132.	163	Kude	614	127	123	250
133.	164	Embur Airambi	937	322	312	634
134.	165	Saware	1372	643	696	1339
135.	166	Jansai	79	41	38	79
136.	167	Jayashet	405	209	196	405
137.	168	Ganje	812	404	399	803
138.	169	Khair	391	154	151	305
139.	170	Vehaloli	223	103	120	223
140.	171	Safivali	712	184	149	333

1	2	3	4	5	6	7
141.	172	Dhekule	359	157	122	279
142.	173	Warai	137	45	36	81
143.	174	Nagawe Tarf Manor	134	50	48	98
144.	175	Girale	813	198	193	391
145.	176	Tandulwadi	1133	432	435	867
146.	177	Kartal	573	98	114	212
147.	178	Kapase	975	363	334	697
148.	179	Makane Kapase	974	136	135	271
149.	180	Rothe ✓	138	63	63	126
150.	182	Tokarale	85	46	28	74
151.	187	Umbarpada Nandade	3001	429	428	857
152.	188	Saphale	1602	295	318	613
153.	189	Uchavali	169	78	86	164
154.	190	Pargaon	907	80	84	164
155.	191	Sonawe	1413	428	463	891
156.	192	Saratodi	451	129	119	248
157.	193	Karwale	945	464	412	876
158.	194	Penand	731	359	352	711
159.	219	Kandarwan	98	14	13	27
160.	220	Dhainwale	396	171	164	335
161.	221	Darshet	541	273	242	515
162.	222	Umbarpada Tarf Manor	254	127	123	250
163.	223	Navghar Ghatim	1175	184	165	349
164.	225	Wadhiv Sarawali	837	-	-	-
Total			143471	38873	37748	76621



8

MAHARASHTRA

TAHSIL VASAI

DISTRICT THANE

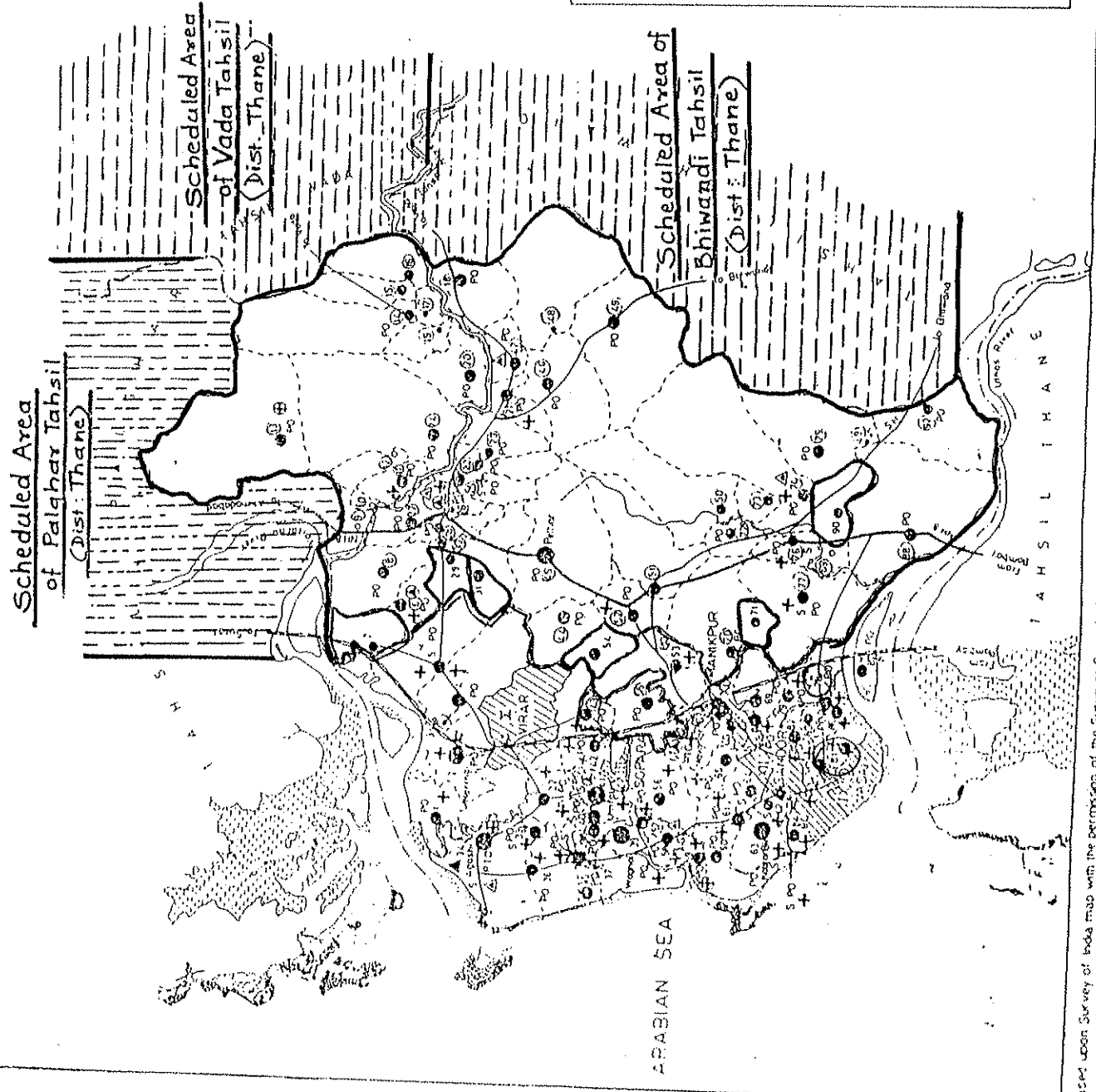


Scheduled Area

NEW VILLAGES FORMED
WITHIN SCHEDULED AREA

Boundaries not shown in respect of
villages having less than 20 ac. ZL

BOUNDARY, TAHSIL	VILLAGE WITH LOCATION CODE NUMBER
HEADQUARTERS, TAHSIL	VILLAGES WITH POPULATION SIZE: BELOW 200
		200-499, 500-999, 1000-4999, 5000 AND ABOVE
URBAN AREA WITH LOCATION CODE	NATIONAL HIGHWAY
NATIONAL HIGHWAY	STATE HIGHWAY
STATE HIGHWAY	IMPORTANT METALLED ROAD
IMPORTANT METALLED ROAD	UNMETALLED AND OTHER ROADS
UNMETALLED AND OTHER ROADS	RAILWAY LINE WITH STATION, CROSS GUAGE, TUNNEL AND STEAM
RAILWAY LINE WITH STATION, CROSS GUAGE, TUNNEL AND STEAM	POST AND TELEGRAPH OFFICE
POST AND TELEGRAPH OFFICE	POST OFFICE EXCLUDING P. M. S.
POST OFFICE EXCLUDING P. M. S.	HIGH / SECONDARY SCHOOL
HIGH / SECONDARY SCHOOL	NATIONAL PRIMARY HEALTH CENTRE, DISPENSARY, MATERNITY AND CHILD WELFARE CENTRE
NATIONAL PRIMARY HEALTH CENTRE, DISPENSARY, MATERNITY AND CHILD WELFARE CENTRE	IMPORTANT VILLAGE MARKET/HAAT
IMPORTANT VILLAGE MARKET/HAAT	MUG. ROCK
MUG. ROCK



Based upon Survey of India map with the permission of the Survey General of India.
The Government of Maharashtra

Villages/towns in Tribal Sub-Plan Area of Maharashtra
State as on 1-4-90

District : 1)Thane; Tahsil : 8)Vasai (Bassein)
I.T.D.P. : Shahapur


Sr No.	Census Code (1981)	Name of Village	Population			
			Total	Tribal		
				M.	F.	T.
1	2	3	4	5	6	7
<u>SCHEDULED AREA</u>						
1.	6	Dahisar	1957	580	577	1157
2.	7	Kasarali	925	219	212	431
3.	8	Koshimbe	1862	119	119	238
4.	9	Chimane	121	23	25	48
5.	10	Hedavade	113	49	37	86
6.	11	Khanivade	1085	57	62	119
7.	12	Bhaliwali	186	75	79	154
8.	13	Sakawar	1425	642	607	1249
9.	14	Medhe	573	170	206	376
10.	15	Vadghar	525	176	189	365
11.	16	Kalambhon	540	256	273	529
12.	17	Ambode	250	54	52	106
13.	18	Sayawan	1373	508	518	1026
14.	19	Bhinar	481	118	149	267
15.	20	Adne	1278	316	307	623
16.	21	Parol	1051	208	204	412
17.	22	Shivansai	569	121	144	265
18.	23	Usgaon	605	215	215	430
19.	24	Bhatane	2868	782	763	1545
20.	25	Chandip	1206	152	141	293
21.	26	Mandvi	379	119	109	228
22.	27	Kashidkopar	1395	98	106	204

1	2	3	4	5	6	7
23.	28	Shirsad	854	136	146	282
24.	29	Tokare	892	301	320	621
25.	30	Kaner	951	417	367	784
26.	31	Khairpada	1004	395	357	752
27.	43	Tulinj	3532	230	215	445
28.	44	Dhaniv	1675	536	585	1121
29.	45	Pelhar	5041	1743	1522	3265
30.	46	Majivali	1452	368	350	718
31.	47	Shirvali	1131	203	177	380
32.	48	Karanjon	453	223	219	442
33.	49	Tilher	1959	835	850	1685
34.	50	Chinchoti	973	437	444	881
35.	51	Sativali	1425	294	263	557
36.	52	Waliv	3153	438	423	861
37.	54	Bilalpada	1550	288	306	594
38.	55	Achole	2561	125	125	250
39.	70	Rajavali	1330	579	573	1152
40.	71	Tiwari	770	182	177	359
41.	72	Kolhi	781	257	250	507
42.	73	Deodal	651	282	258	540
43.	74	Kaman	2710	707	661	1368
44.	75	Poman	1177	445	451	896
45.	76	Bapane	612	122	121	243
46.	77	Juchandra	3874	292	295	587
47.	88	Sasunavghar	2131	540	565	1105
48.	89	Sarjamori	174	77	77	154
49.	90	Mori	567	154	165	319
50.	91	Shilottar	274	83	88	171
52.	92	Nagle	796	333	327	660
Total			65220	16079	15771	31850

MAHARASHTRA

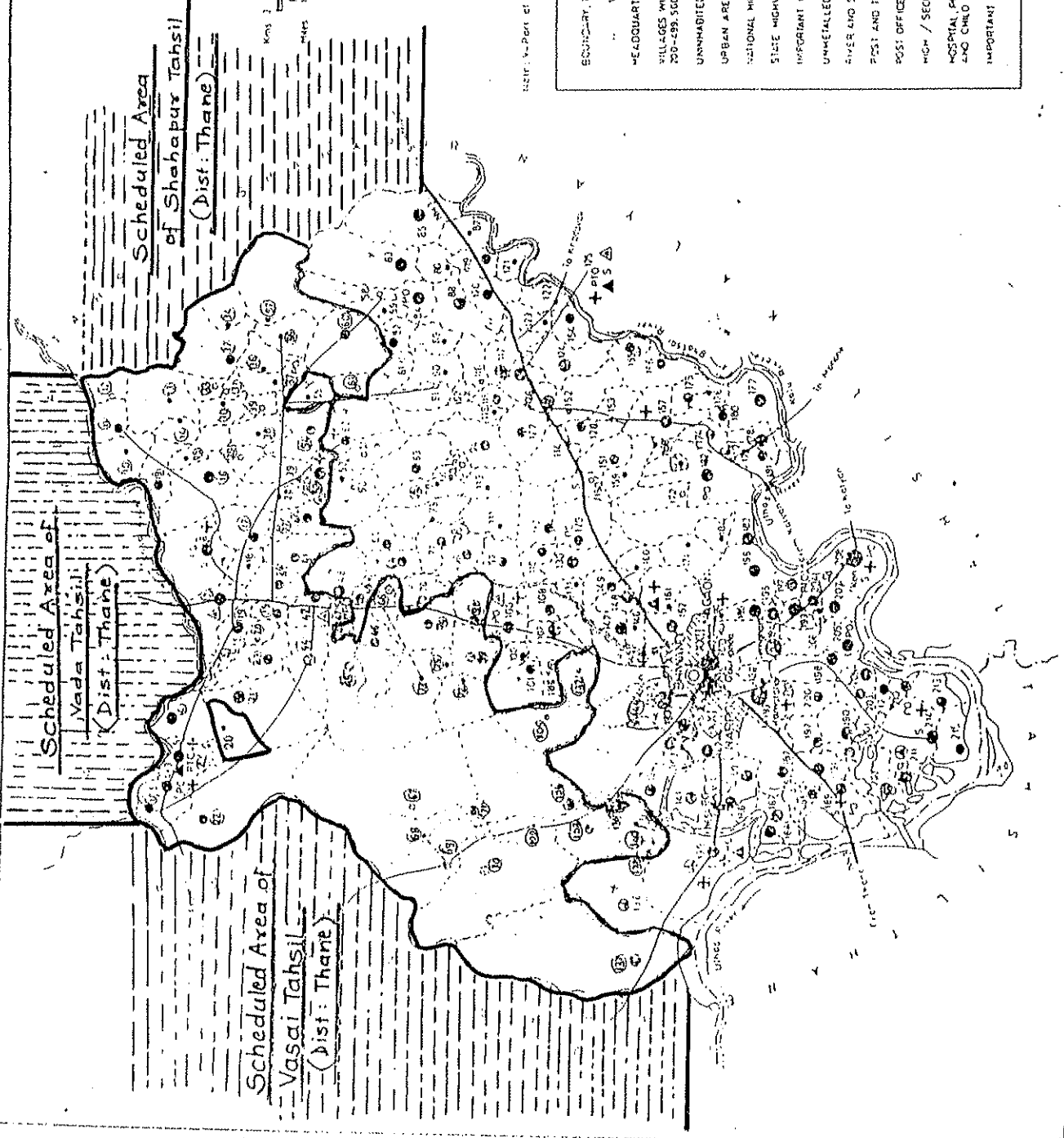
TAHSIL BHIWANDI

DISTRICT THANE



Scheduled Area

NEW VILLAGES FORMED
WITHIN SCHEDULED AREA



Scale: 1:50,000

BOUNDARY, TAHSIL	VILLAGE WITH LOCATION CODE NUMBER
HEADQUARTERS, TAHSIL	VILLAGES WITH POPULATION SIZE, BELOW 100
	100-499, 500-999, 1000-4995, 5000 AND ABOVE
UNINHABITED VILLAGES WITH LOCATION CODE	URBAN AREA WITH LOCATION CODE
NATIONAL HIGHWAY	STATE HIGHWAY
IMPORTANT METALLED ROAD	UNMETALLED AND OTHER ROADS
RIVER AND STREAM	POST AND TELEGRAPH OFFICE
	POST OFFICE EXCLUDING P.M.S.
	HIGH / SECONDARY SCHOOL
	HOSPITAL, PRIMARY HEALTH CENTRE, DISPENSARY, MATERNITY
	AND CHILD WELFARE CENTRE
	IMPORTANT VILLAGE MARKET / HAT


Villages/towns in Tribal Sub-Plan Area of Maharashtra
State as on 1-4-90

District : 1)Thane; Tahsil : 9)Bhiwandi; I.T.D.P. : Shahapur

Sr No.	Census Code (1981)	Name of Village	Total	Population		
				M.	F.	T.
1	2	3	4	5	6	7

SCHEDULED AREA

1.	1	Bhivandi	726	333	184	517
2.	2	Ganeshpuri	2780	354	381	735
3.	3	Vajreshwari	1361	212	174	386
4.	4	Akloli	1811	244	224	468
5.	5	Savaroli Tarf Dugad	190	53	48	101
6.	6	Ashivali	4	-	-	-
7.	7	Ambadi	1249	134	129	263
8.	8	Dighashi	1768	193	199	392
9.	9	Chinchavali Tarf Kunde	763	21	14	35
10.	10	Eksal	494	27	21	48
11.	11	Sagaon	513	60	51	111
12.	12	Devchole	108	19	22	41
13.	13	Vaphe	338	160	159	319
14.	14	Dudhani	296	142	150	292
15.	15	Ghadane	253	91	91	182
16.	16	Kunde	1062	55	65	120
17.	17	Kharivali	505	43	39	82
18.	18	Dalonde	480	19	11	30
19.	19	Zidake	1097	103	94	197
20.	20	Mahalunge	499	5	5	10
21.	21	Ghotgaon	1088	28	36	64



1	2	3	4	5	6	7
22	22	Usgaon	781	365	252	617
23.	23	Vedhe	802	85	80	165
24.	24	Khativali	248	10	10	20
25.	25	Varet	542	17	12	29
26.	26	Pahare	634	15	17	32
27.	27	Gondravali	92	-	-	-
28.	28	Shedgaon	474	10	10	20
29.	29	Karmale Bk.	179	22	25	47
30.	30	Kandali Bk.	385	44	49	93
31.	31	Kandali Kh.	61	6	5	11
32.	32	Mainde	697	181	163	344
33.	33	Ghotavade	120	10	6	16
34.	34	Kelhe	207	83	84	167
35.	35	Gondade	149	36	39	75
36.	36	Jambhivali Tarf Kunde	279	33	26	59
37.	37	Pachchapur	444	32	29	61
38.	38	Bashe	410	34	39	73
39.	39	Asnoli Tarf Kunde	335	27	24	51
40.	40	Jambivali Tarf Khambale	532	20	24	44
41.	41	Chane	544	49	48	97
42.	42	Asnoli Tarf Dugad	613	7	4	11
43.	44	Dugad	1047	125	143	268
44.	45	Mohili	572	95	91	186
45.	46	Malbidi	660	102	85	187
46.	47	Manivali	378	3	-	3
47.	53	Dabhad	1178	71	72	143
48.	54	Shirol	510	51	50	101

1	2	3	4	5	6	7
49.	56	Umbharkhand	227	102	116	218
50.	57	Newade	233	116	117	233
51.	60	Mohandul	679	238	239	477
52.	61	Shirgaon	136	65	65	130
53.	66	Valwali Tarf } Dugad	623	-	-	-
54.	67	Khadki Kh.	197	94	103	197
55.	68	Pimpalsheti } Bhuishet	438	223	209	432
56.	69	Khadki Bk.	610	257	277	534
57.	70	Kuhe	914	456	451	907
58.	71	Chimbipada	571	262	207	469
59.	72	Pilanze Kh.	390	154	147	301
60.	73	Depoli	347	93	96	189
61.	74	Nandithane	714	117	112	229
62.	75	Sakharoli	269	17	15	32
63.	98	Supegaon	973	45	34	79
64.	99	Pilanze Bk.	548	77	84	161
65.	102	Dhamane	314	121	138	259
66.	103	Palvali	539	241	250	491
67.	104	Lakhivali	1192	492	485	977
68.	105	Alkhivali	409	195	213	408
69.	132	Vaghivali	419	121	109	230
70.	137	Paye	1609	402	394	796
71.	138	Phirangpada	317	106	121	227
72.	140	Gane	273	78	75	153
73.	144	Dahyale	88	43	37	80
Total			43287	7944	7578	15522

MAHARASHTRA
Scheduled Area.
TAHSIL MURBAD

DISTRICT THANE

Scheduled Area of Shahapur
 (Dist Thane)

Scheduled Area of
 Akola Tahsil
 (Dist Ahmadnagar)

Scheduled Area of
 Junnar Tahsil
 (Dist Pune)

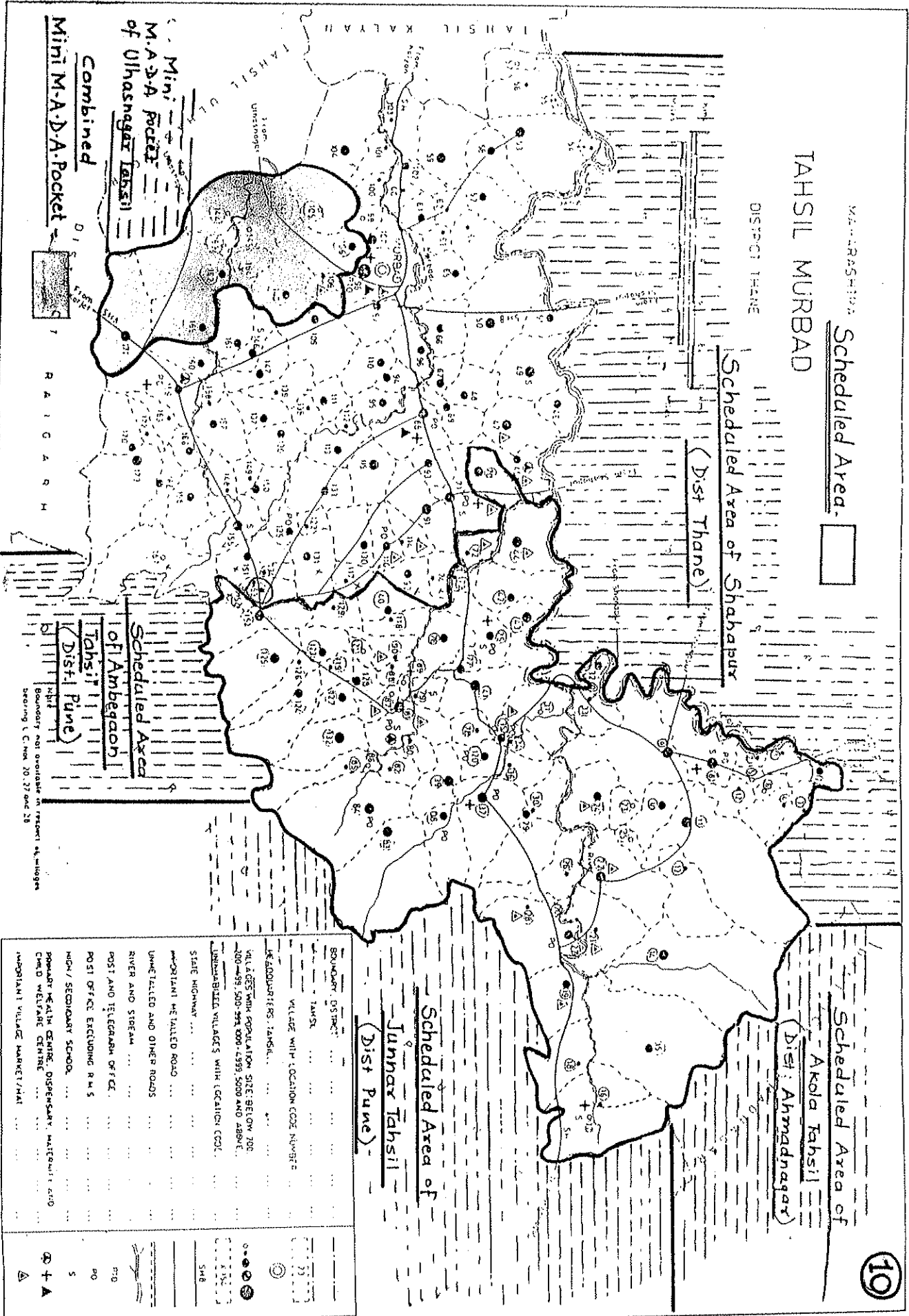
Mini M.A.D.A. Pocket
 of Uhashagar Tahsil

Combined

Mini M.A.D.A. Pocket

Scheduled Area
 of Ambegaon
 Tahsil
 (Dist Pune)

Boundary not available in respect of Ambegaon
 according to C. No. 20, 27 and 28



Villages/towns in Tribal Sub-Plan Area of Maharashtra
State as on 1-4-90

District : 1)Thane; Tahsil : 10)Murbad; I.T.D.P. : Shahapur

Sr No.	Census Code (1981)	Name of Village	Population			
			Total	Tribal		
1	2	3	4	M.	F.	T.
				5	6	7
<u>SCHEDULED AREA</u>						
1	1	Bursunge	348	-	-	-
2.	2	Veluke	875	1	-	1
3.	3	Alwe	221	22	17	39
4.	4	Khed	251	70	67	137
5.	5	Wanote	124	10	11	21
6.	6	Mandus	190	-	-	-
7.	7	Shai	414	-	-	-
8.	8	Shiroshi	1073	134	136	270
9.	9	Mal	1660	736	742	1478
10.	10	Jadai	532	98	96	194
11.	11	Talegaon	1828	340	315	655
12.	12	Shelgaon	412	10	8	18
13.	13	Fangaloshi	405	64	59	123
14.	14	Merdi	1091	447	458	905
15.	15	Walhivare	720	364	349	713
16.	16	Diwanpada	244	163	79	242
17.	17	Thitabi Vaishakhare	142	79	63	142
18.	18	Sawarne	237	115	116	231
19.	19	Fangulgezha	644	317	307	624
20.	20	Uddaldoh	-	Unihabited		-
21.	21	Nyahadi	486	131	131	262
22.	22	Khutal Baragaon	1035	340	263	603

1	2	3	4	5	6	7
23	23	Ambivli	150	9	7	16
24	24	Chasole	673	83	83	166
25.	25	Dighephal	64	30	34	64
26.	26	Fangne	332	45	50	95
27.	27	Moroshi	532	208	224	432
28.	28	Bhorande	463	227	224	451
29.	29	Zadghar	841	438	392	830
30.	30	Kudshet	318	166	145	311
31.	31	Khapari	98	5	4	9
32.	32	Kochare Kh.	777	134	129	263
33.	33	Kochare Bk.	208	112	96	208
34.	34	Hedawali	216	22	17	39
35.	35	Tokawade	720	55	55	110
36.	36	Karchode	423	117	101	218
37.	37	Waishakhare	1064	160	160	320
38.	38	Pendhari	618	192	172	364
39.	39	Eklahare	1092	375	374	749
40.	40	Talavali Tarf Ghorat	713	13	16	29
41.	41	Balegaon	1088	34	42	76
42.	42	Sakhare	978	8	11	19
43.	43	Kisal	1161	30	32	62
44.	44	Kasgaon	1483	150	122	272
45.	70	Wadawali	1092	2	2	4
46.	72	Khutal Bangala	154	14	12	26
47.	73	Ambele Kh.	228	-	-	-
48.	75	Sayale	919	45	41	86
49.	76	Inde	802	27	25	52
50.	77	Umaroli Bk.	675	7	8	15

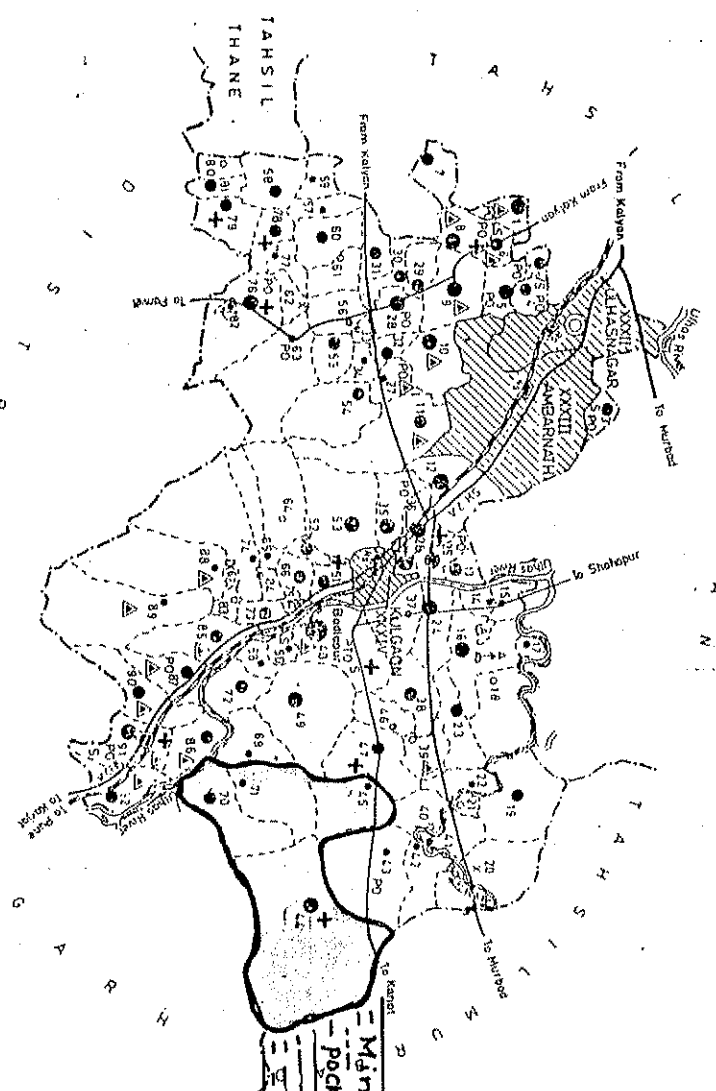
1	2	3	4	5	6	7
51.	78	Maniwali Tarf Khedul	289	19	17	36
52.	79	Ojiwale	308	17	10	27
53.	80	Chate Tarf Khedul	266	46	46	92
54.	81	Dhasai	2658	244	217	461
55.	82	Dahigaon	261	25	18	43
56.	83	Palu	1182	267	259	526
57.	84	Sonawale	1963	390	377	767
58.	85	Madh	464	96	95	191
59.	86	Deoghar	62	21	22	43
60.	87	Alyani	180	17	17	34
61.	88	Kandali	207	10	8	18
62.	89	Pimpalghar	105	8	6	14
63.	90	Panhe	443	7	4	11
64.	118	Khedale	478	1	4	5
65.	119	Jaigaon	307	-	-	-
66.	120	Talawali (Baragaon)	757	2	2	4
67.	121	Mandwat	130	-	-	-
68.	123	Koloshi	592	226	244	470
69.	124	Umroli Kh.	601	-	-	-
70.	125	Milhe	1098	52	51	103
71.	126	Dudhanoli	446	135	148	283
72.	127	Kheware	523	3	3	6
73.	128	Mahaj	433	14	13	27
74.	129	Padale	408	1	-	1
75.	132	Kalambad (Bhondiwale)	1228	289	299	588
76.	152	Khopivai	1013	125	112	237
77.	154	Gorakhgad	-	Unihabited	-	-
Total			47216	8164	7767	15931

1	2	3	4	5	6	7
<u>MINI M A D A POCKET (COMBINED WITH ULHASNAGAR)</u>						
1.	105	Kole	191	92	89	181
2.	106	Jansoli	835	185	177	362
3.	108	Vehare	227	117	106	223
4.	140	Manivali Tarf Shirwal	946	269	272	541
5.	141	Palas Khas	56	14	12	26
6.	142	Tembhare Kh.	34	-	-	-
7.	143	Mandue	78	45	33	78
8.	144	Shiland	125	62	63	125
9.	145	Birwadi	43	10	8	18
10.	162	Mahaghar	637	229	214	443
11.	163	Khamghar	59	13	16	29
12.	164	Tale	-	Uninhabited		-
13.	165	Kachkol	507	188	199	387
14.	171	Patgaon	1437	641	597	1238
Total			5175	1865	1786	3651
Total Tahsil			52391	10029	9553	19582

MAHARASHTRA
 TAHSIL ULHASNAGAR
 DISTRICT THANE



Combined
 Mini M.A.D.A. Pocket



.....	VILLAGE WITH LOCATION CODE NUMBER	21
.....	HEADQUARTERS, TAHSIL	22
.....	VILLAGES WITH POPULATION SIZE BELOW 100	23
.....	200-499, 500-999, 1000-4999, 5000 AND ABOVE	24
.....	UNINHABITED VILLAGES WITH LOCATION CODE	25
.....	URBAN AREA WITH LOCATION CODE	26
.....	STATE HIGHWAY	27
.....	IMPORTANT METALLED ROAD	28
.....	UNMETALLED ROAD	29
.....	RAILWAY LINE WITH STATION, BRACK GAUGE	30
.....	RIVER AND STREAM	31
.....	POST AND TELEGRAPH OFFICE	32
.....	POST OFFICE EXCLUDING R.M.S.	33
.....	HIGH/SECONDARY SCHOOL	34
.....	DISPENSARY	35
.....	IMPORTANT VILLAGE MARKET / NAT	36

Based upon Survey of India map with the permission of the Surveyor General of India.

Villages/towns in Tribal Sub-Plan Area of Maharashtra
State as on 1-4-90


District : 1)Thane; Tahsil : 11)Ulhasnagar, I.T.D.P.:Shahepur


Sr No.	Census Code (1981)	Name of Village	Population			
			Total	Tribal		
				M.	F.	T.
1	2	3	4	5	6	7

MINI M.A.D.A. POCKET

1.	44	Chargaon	1691	653	604	1257
2.	45	Sonawale	227	63	49	112
3.	70	Karav	680	229	197	426
4.	71	Shil Tarf Chon	313	74	68	142

Total			2911	1019	918	1937
-------	--	--	------	------	-----	------





Villages/towns in Tribal Sub-Plan Area of Maharashtra
State as on 1-4-90

District : 2)Raigad

Tahsil : 1)Karjat

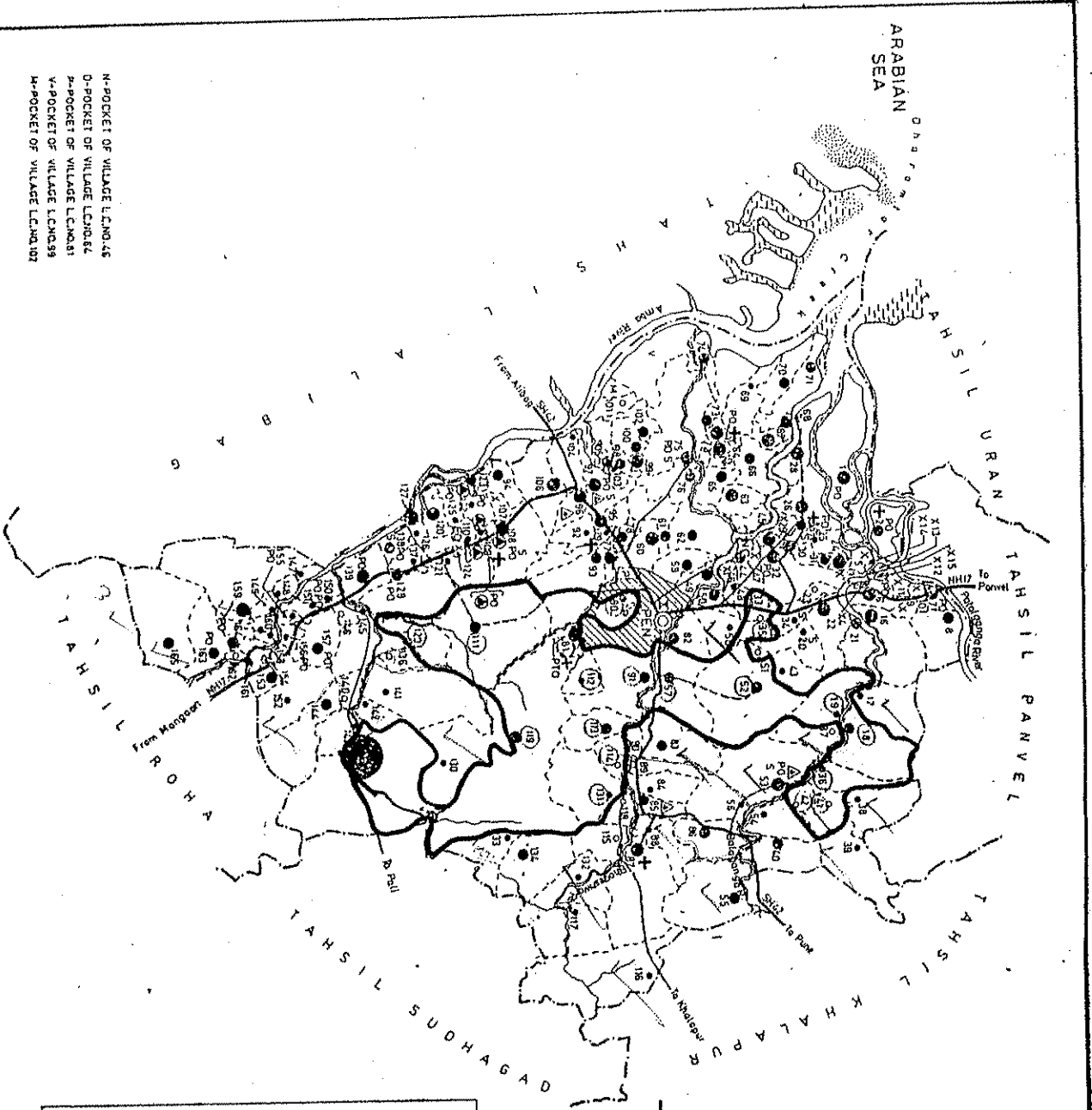
I.T.D.P.: Pen

Sr No.	Census Code (1981)	Name of Village	Total	Population		
				M.	F.	T.
1	2	3	4	5	6	7
<u>M.A.D.A.</u>						
1.	8 *	Olman	584	286	295	581
2.	9 *	Zungarwadi	595	301	273	574
3.	10 *	Chai	310	8	3	11
4.	11 *	Chewane	348	126	121	247
5.	12 *	Bhalivare	681	200	195	395
6.	13 *	Nandgaon	631	242	232	474
7.	14 *	Amberpada	490	253	237	490
8.	15 *	Khandas	2077	334	353	687
9.	16 *	Chafewada	678	332	346	678
10.	17 *	Tadwadi	756	388	367	755
11.	18 *	Kurung	458	176	199	375
12.	46 *	Patraj	1164	547	436	983
13.	53 *	Shillar	420	131	137	268
14.	54 *	Kikvi	494	166	168	334
15.	71 *	Kothimbe	585	190	189	379
16.	72 *	Khanand	223	111	105	216
17.	73 *	Pinglas	356	111	107	218
18.	74 *	Mograj	271	118	135	253
19.	75	Peth	255	47	50	97
20.	76 *	Dhamni	762	309	313	622
21.	77 *	Malegaon Tarf } Khalati }	212	100	86	186
Total			12350	4476	4347	8823

* Villages are included in the A.T.S.P.

1	2	3	4	5	6	7
<u>A.T.S.P.</u>						
1.	1	Pashane	1400	157	147	304
2.	2	Ardhe	566	30	23	53
3.	3	Ase	144	-	-	-
4.	4	Male	985	153	174	327
5.	5	Salok Tarf Waredi	1043	160	149	309
6.	6	Kalamb	2668	420	395	815
7.	7	Borgaon	672	40	34	74
8.	19	Vare	1245	137	118	255
9.	20	Mankivali	31	-	-	-
10.	21	Pohi	282	16	19	35
11.	22	Poshir	2157	271	263	534
12.	43	Antrat Tarf Waredi	610	75	70	145
13.	44	Gudhavan	462	66	57	123
14.	45	Sugawe	707	175	181	356
15.	47	Rajpe	350	77	72	149
16.	48	Jambrung	431	92	88	180
17.	49	Ambivali Tarf Kothalkhalati	219	44	37	81
18.	50	Tembhare	271	41	41	82
19.	51	Shingandhol	249	32	27	59
20.	52	Dhotre	527	136	125	261
21.	55	Naladhe	330	77	97	174
22.	56	Borivali	329	70	68	138
23.	57	Antrat Tarf Nid	423	72	81	153
24.	58	Wakas	841	106	103	209
25.	69	Anjap	439	2	-	2
26.	70	Kashele	1502	280	218	498
27.	81	Kalambodi Tarf Waredi	185	34	44	78
Total			18083	2763	2631	5394
Total Tahsil			30433	7239	6978	14217

ARABIAN SEA



N-POCKET OF VILLAGE LC.ND.46
 O-POCKET OF VILLAGE LC.ND.46
 P-POCKET OF VILLAGE LC.ND.81
 V-POCKET OF VILLAGE LC.ND.99
 M-POCKET OF VILLAGE LC.ND.102

MAHARASHTRA
 TAHSIL PEN
 DISTRICT RAIGADH



M.A.D.A. Pocket

BOUNDARY, TANGEL
VILLAGE WITH LOCATION CODE NUMBER
HEADQUARTERS, TAHSIL
VILLAGES WITH POPULATION SIZE: BELOW 200:
200-499: 500-999: 1000-4999: 5000 AND ABOVE
UNMARKETED VILLAGE WITH LOCATION CODE
URBAN AREA WITH LOCATION CODE
NATIONAL HIGHWAY
STATE HIGHWAY
IMPORTANT METALLED ROAD
OTHER ROAD
RIVER AND STREAM
POST AND TELEGRAPH OFFICE
POST OFFICE EXCLUDING R.M.S.
HIGHER SECONDARY SCHOOL
PRIMARY HEALTH CENTRE/DISPENSARY
IMPORTANT VILLAGE MARKET/HAAT

Based upon Survey of India map with the permission of the Surveyor General of India.
 The territorial waters of India extend into the sea to a distance of twelve nautical miles measured from the appropriate base line.

Villages/towns in Tribal Sub-Plan Area of Maharashtra
State: as on 1-4-90

District : 2) Raigad

Tahsil : 12) Pen

I.T.D.P.: Pen

Sr No.	Census Code (1981)	Name of Village	Population			
			Total	Tribal		
				M.	F.	T.
1	2	3	4	5	6	7

MODIFIED AREA DEVELOPMENT APPROACH

1.	18	Javali	740	207	204	411
2.	19	Nidhavali	366	156	169	325
3.	33	Shitole	122	64	53	117
4.	35	Davansar	197	101	96	197
5.	36	Karodi	276	147	129	276
6.	41	Mohini Khalsa	178	58	47	105
7.	42	Asthe	81	2	-	2
8.	52	Belavade Bk.	750	263	251	514
9.	57	Ambeghar	980	161	182	343
10.	80	Wadgaon	227	78	72	150
11.	81	Pen Rural	1544	278	265	543
12.	91	Borgaon	629	203	175	378
13.	111	Jirne	719	272	254	526
14.	112	Virani	418	198	204	402
15.	113	Shene	594	292	280	572
16.	114	Talavali	156	71	69	140
17.	119	Mahalmirya Dongar	1334	381	352	733
18.	129	Kalad	194	66	63	129
19.	131	Adharne	376	193	171	364
20.	135	Kondhavi	676	261	269	530

1	2	3	4	5	6	7
21.	136	Usar	185	33	42	75
22.	141	Kurund	471	132	112	244
23.	142	Pabal	297	17	16	33
24.	144	Warap	556	194	202	396

Total			12066	3828	3677	7505
-------	--	--	-------	------	------	------

Villages/Towns in Tribal Sub-Plan Area of Maharashtra
State as on 1-4-90

District : 2)Raigad

Tahsil : 3)Khalapur

I.T.D.P. : Pen

Sr No.	Census Code (1981)	Name of Village	Population			
			Total	Tribal		
				M.	F.	T.
1	2	3	4	5	6	7

MODIFIED AREA DEVELOPMENT APPROACH

1.	5	Nadhal	614	212	197	409
2.	7	Naniwali	378	144	138	282
3.	9	Borgaon Kh.	689	271	241	512
4.	10	Warose Tarf Wankhal	1073	388	319	707
5.	11	Sondewadi	441	129	143	272
6.	12	Wawarle	842	140	122	262
7.	13	Pali Bk.	126	43	40	83
8.	14	Wadvinir	580	115	122	237
9.	18	Bhilawale	496	107	123	230
10.	19	Wavandhal	877	80	66	146
11.	20	Kandharoli Tarf Wankhal	384	143	129	272
12.	39	Vinegaon	395	153	133	286
13.	40	Kalote Mokashi	929	128	142	270
14.	42	Kalote Rayati	269	137	124	261
15.	53	Isambe	298	84	75	159
16.	54	Madap	824	241	250	491
17.	57	Nimbode	442	87	81	168
18.	59	Shirvali Tarf Boreti	176	93	83	176
19.	60	Ghodiwali	310	81	77	158

1	2	3	4	5	6	7
20.	62	Doli Wali	112	58	54	112
21.	63	Nawandhe	996	182	189	371
22.	76	Kumbivali	691	168	167	335
Total			11942	3184	3015	6199

MAHARASHTRA

TAHSIL PANVEL

DISTRICT RAIGARH

Mini M.A.D.A. Pocket -

KARJAT



BOUNDARY, DISTRICT
" " TAHSIL
" " VILLAGE WITH LOCATION CODE NUMBER
HEADQUARTERS: TAHSIL
VILLAGES WITH POPULATION SIZE: BELOW 200; 200-499; 500-999; 1000-4999; 5000 AND ABOVE
UNINHABITED VILLAGES WITH LOCATION CODE
URBAN AREA WITH LOCATION CODE
NATIONAL HIGHWAY
STATE HIGHWAY
IMPORTANT METALLED ROAD
UNMETALLED AND OTHER ROADS
RAILWAY LINE WITH STATION BROAD GAUGE
RIVER AND STREAM
POST OFFICE EXCLUDING R.M.S.
HIGHER SECONDARY SCHOOL
PRIMARY HEALTH CENTRE, DISPENSARY
MUD, ROCK



K-POCKET OF KARJAT TAHSIL

Based upon Survey of India map with the permission of the Surveyor General of India. The territorial waters of India extend into the sea to a distance of twelve nautical miles measured from the appropriate base line.



Villages/towns in Tribal Sub-Plan Area of Maharashtra
State z as on 1-4-90

District : 2) Raigad

Tahsil : 4) Panvel

I.T.D.P. : Pen

Sr No.	Census Code (1981)	Name of Village	Population			
			Total	M.	F.	T.
1	2	3	4	5	6	7

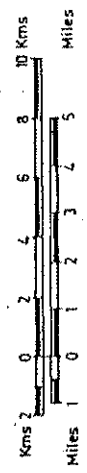
MINI MODIFIED AREA DEVELOPMENT APPROACH (MINI MA

1.	7	Nitale	255	130	122	252
2.	8	Kondap	39	21	18	39
3.	9	Karamboli Tarf Taloje	480	236	244	480
4.	10	Wangani Tarf Taloje	124	65	59	124
5.	14	Mahodar	714	156	132	288
6.	36	Khairwadi	282	146	130	276
7.	37	Tamasi	217	110	107	217
8.	38	Dhamani	396	207	185	392
9.	61	Ambe Tarf Wege	124	44	48	92
10.	62	Godhe	174	91	83	174
11.	63	Dehranj	264	133	127	260
12.	64	Dhodani	804	407	385	792
13.	65	Mal Dunge	675	309	307	616
14.	66	Wajapur	169	64	50	114
15.	67	Cherawali	460	102	86	188
16.	109	Machi Prabal	86	36	50	86
17.	110	Berle	197	98	99	197
18.	131	Pali Bk.	129	69	60	129
Total			5589	2424	2292	4716

MAHARASHTRA

TAHSIL SUDHAGAD

DISTRICT RAIGARH




Mini M.A.D.A. Pocket - []



BOUNDARY, DISTRICT
TAHSIL
VILLAGE WITH LOCATION CODE NUMBER
HEADQUARTERS TAHSIL
VILLAGES WITH POPULATION SIZE BELOW 200
200-499, 500-999, 1000-4999, 5000 AND ABOVE
UNINHABITED VILLAGES WITH LOCATION CODE NUMBER
STATE HIGHWAY
UNMETALLED AND OTHER ROADS
RIVER AND STREAM
POST AND TELEGRAPH OFFICE
POST OFFICE EXCLUDING R.M.S.
HIGHER SECONDARY SCHOOL
POLICE STATION EXCLUDING RAILWAY POLICE STATION
PRIMARY HEALTH CENTRE, DISPENSARY
IMPORTANT VILLAGE MARKET/MAT.

SUDHAGAD TAHSILS HEADQUARTERS IS AT PALI.
 V-POCKET OF VILLAGE L.C.NO.55.
 MSH- MAJOR STATE HIGHWAY.

Based upon Survey of India map with the permission of the Surveyor General of India.



Villages/Towns in Tribal Sub-Plan Area of Maharashtra
State as on 1-4-90

District : 2) Raigad

Tehsil : 5) Sudhagad

I.T.D.P. : Pen

Sr No.	Census Code (1981)	Name of Village	Population			
			Total	Tribal		
				M.	F.	T.
1	2	3	4	5	6	7

MINI MODIFIED AREA DEVELOPMENT APPROACH

1.	33	Uddhar	974	333	324	657
2.	34	Chikhalgaon	761	276	339	615
3.	48	Unhere Bk.	154	32	28	60
4.	50	Kumbharshet	560	72	66	138
5.	51	Rabgaon	1332	322	352	674
6.	53	Dapode	69	26	35	61
7.	61	Aptawane	1008	217	234	451
8.	82	Sidheshwari Kh.	160	43	48	91
9.	83	Madhali	259	56	55	111

Total	5277	1377	1481	2858
-------	------	------	------	------



MAHARASHTRA

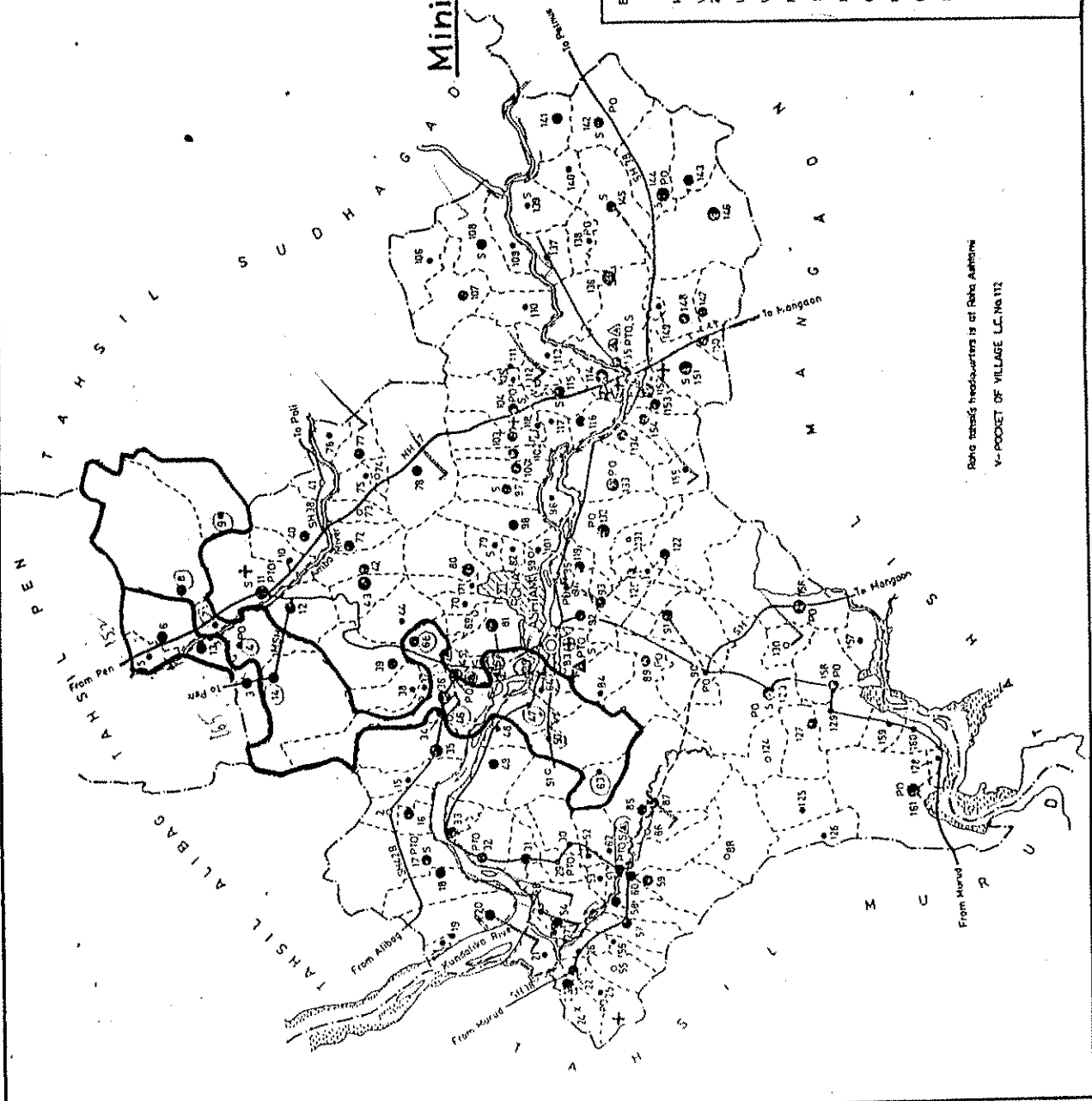
TAHSIL ROHA

DISTRICT RAIGARH



Mini M.A.D.A. Pocket

BOUNDARY, TAHSIL	VILLAGE WITH LOCATION CODE NUMBER
HEADQUARTERS, TAHSIL	VILLAGES WITH POPULATION SIZE BELOW 200
	200-499, 500-999, 1000-4999, 5000 AND ABOVE
UNINHABITED VILLAGES WITH LOCATION CODE	URBAN AREA WITH LOCATION CODE
NATIONAL HIGHWAY	STATE HIGHWAY
STATE HIGHWAY	IMPORTANT METALLED ROAD
IMPORTANT METALLED ROAD	OTHER ROADS
OTHER ROADS	RIVER AND STREAM
RIVER AND STREAM	POST AND TELEGRAPH OFFICE
POST AND TELEGRAPH OFFICE	POST OFFICE EXCLUDING R. M. S.
POST OFFICE EXCLUDING R. M. S.	HIGHER SECONDARY SCHOOL
HIGHER SECONDARY SCHOOL	HOSPITAL, PRIMARY HEALTH CENTRE, DISPENSARY, MATERNITY AND CHILD WELFARE CENTRE
HOSPITAL, PRIMARY HEALTH CENTRE, DISPENSARY, MATERNITY AND CHILD WELFARE CENTRE	IMPORTANT VILLAGE MARKET / HAT
IMPORTANT VILLAGE MARKET / HAT	M.C.D.



Roha tahsil's headquarters is at Roha Ambli
 V-POCKET OF VILLAGE L.C. No 112

Based upon Survey of India map with the permission of the Surveyor General of India.
 The territorial waters of India extend into the sea to a distance of twelve nautical miles measured from the appropriate base line.

Villages/Towns in Tribal Sub-Plan Area of Maharashtra
State as on 1-4-90

District : 2)Raigad

Tahsil : 6)Roha

I.T.D.P. : Pen

Sr No.	Census Code (1981)	Name of Village	Total	Population		
				M.	F.	T.
1	2	3	4	5	6	7

MINI MODIFIED AREA DEVELOPMENT APPROACH

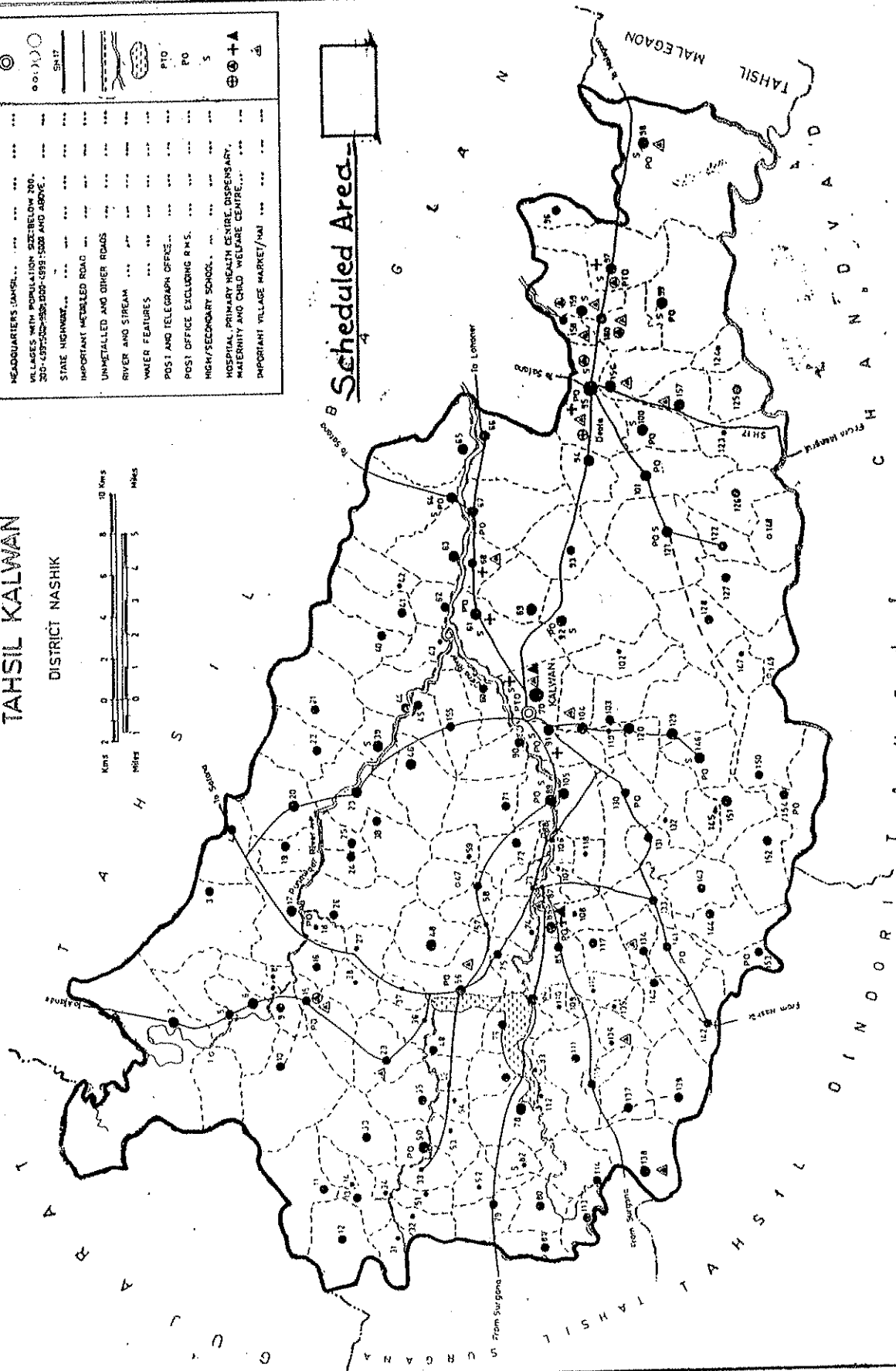
1.	4	Welshet	428	205	196	401
2.	7	Nindi . Tarf Nagothana	327	-	-	-
3.	8	Kondgaon	712	236	247	483
4.	9	Wasgaon	215	107	107	214
5.	14	Wani	977	251	240	491
6.	36	Bhatsai	1233	264	256	520
7.	46	Zolambe	103	-	-	-
8.	47	Khargaon	458	196	203	399
9.	50	Usar	374	124	110	234
10.	63	Pangloli	224	66	72	138
11.	64	Tareghar	347	116	134	250
12.	66	Padum	227	102	108	210
13.	67	Khar Apti	1275	473	440	913
14.	68	Nindi Tarf Ashtani	582	229	252	481
Total			7482	2369	2366	4735


MAHARASHTRA
 TAHSIL KALWAN
 DISTRICT NASHIK



HEADQUARTERS, STATE...
TAHSIL
VILLAGE WITH LOCATION CODE NUMBER...
HEADQUARTERS JAMSHI...
VILLAGES WITH POPULATION SIZE BELOW 200, 200-499, 500-999, 1000-4999, 5000 AND ABOVE.
STATE HIGHWAY
IMPORTANT METALLED ROAD
UNMETALLED AND OTHER ROADS
RIVER AND STREAM
WATER FEATURES
POST OFFICE EXCLUDING R.M.S.
POST OFFICE EXCLUDING R.M.S.
HIGH/SECONDARY SCHOOL
HOSPITAL, PRIMARY HEALTH CENTRE, DISPENSARY, MATERNITY AND CHILD WELFARE CENTRE...
IMPORTANT VILLAGE MARKET/HAJ

Scheduled Area





Villages/towns in Tribal Sub-Plan Area of Maharashtra
State as on 1-4-90

District : 3) Nashik

Tahsil : 1) Kalwan

I.T.D.P. Kalwan

Sr No.	Census Code (1981)	Name of Village	Total	Population		
				M.	F.	T.
1	2	3	4	5	6	7
<u>SCHEDULED AREA</u>						
1.	1	Umbardhe	86	50	36	86
2.	2	Kharde Digar	2144	1092	1052	2144
3.	3	Malagaon Bk.	793	380	412	792
4.	4	Malagaon Kh.	637	298	338	636
5.	5	Supale Digar	505	261	244	505
6.	6	Kathare Digar	1221	653	559	1212
7.	7	Bhutane	356	166	190	356
8.	8	Sheri Digar	221	111	110	221
9.	9	Khadki	503	233	264	497
10.	10	Koswan	849	413	427	840
11.	11	Virshet	765	393	366	759
12.	12	Dhanoli	370	183	184	367
13.	13	Babkhede	598	308	289	597
14.	14	Kumsadi	348	167	178	345
15.	15	Jaidar	890	423	427	850
16.	16	Sule	605	320	257	577
17.	17	Pimpale Bk.	1203	584	616	1200
18.	18	Pimpale Kh.	333	170	163	333
19.	19	Dahyane Digar	680	347	324	671
20.	20	Ganore	2068	1016	967	1983

1	2	3	4	5	6	7
21.	21	Dare Bhanagi	732	325	324	649
22.	22	Dhaner Digar	534	265	263	528
23.	23	Desrane	1020	205	251	516
24.	24	Bhadane Pimpale	535	264	266	530
25.	25	Nalid	738	360	365	725
26.	26	Dharde Digar	794	375	417	792
27.	27	Mohobari	370	174	190	364
28.	28	Lakhani	424	217	207	424
29.	29	Werule	802	386	376	762
30.	30	Bhadane Hatgad	667	321	331	652
31.	31	Shrungarwadi	209	107	102	209
32.	32	Tatani	375	197	178	375
33.	33	Jamle Hatgad	249	119	130	249
34.	34	Jirvade Hatgad	412	228	184	412
35.	35	Shingashi	656	331	321	652
36.	36	War Khede	430	199	216	415
37.	37	Karmale	403	212	191	403
38.	38	Iashi	746	377	363	740
39.	39	Mokbhanagi	1562	176	163	339
40.	40	Bijore	771	184	179	363
41.	41	Visapur	772	220	203	423
42.	42	Chacher	318	143	137	280
43.	43	Gangavan	260	81	92	173
44.	44	Kakane	668	257	272	529
45.	45	Khedgaon	669	149	139	288
46.	46	Ravalji	1429	370	328	698
47.	47	Jamlepale	159	90	68	158
48.	48	Golakhal	1440	704	664	1368
49.	49.	Karambhel Kanashi	534	265	261	526
50.	50.	Dalwat	1218	621	527	1148

1	2	3	4	5	6	7
51.	51	Daregaon Hatgad	266	131	135	266
52.	52	Amdar	301	109	116	225
53.	53	Kosurde	387	186	201	387
54.	54	Bhakurde	332	166	160	326
55.	55	Karambhel Hatgad	300	134	153	287
56.	56	Kanashi	2544	647	619	1266
57.	57	Belbare	327	135	113	248
58.	58	Dhekale	566	291	275	566
59.	59	Balapur	265	124	141	265
60.	60	Nakode	622	100	103	203
61.	61	Bej	4589	614	599	1213
62.	62	Bhatvan	730	145	143	288
63.	63	Pilakos	1027	126	118	244
64.	64	Khamkhede	1897	174	153	327
65.	65	Savaki Lohner	1628	215	198	413
66.	66	Vithewadi Lohner	1778	128	123	251
67.	67	Bhaur	2752	213	182	395
68.	68	Bagdu	736	46	52	98
69.	69	Bhendi	1475	54	54	108
70.	70	Kalwan Bk.	10403	573	528	1101
71.	71	Wadi Bk.	757	198	207	405
72.	72	Hingave	942	440	452	892
73.	73	Barde	348	69	71	140
74.	74	Gosrane	373	102	98	200
75.	75	Jaipur	568	225	255	480
76.	76	Khadakvan	532	254	251	505
77.	77	Sarale Digar	624	286	320	606
78.	78	Desgaon	1188	606	569	1175
79.	79	Lingame	512	255	257	512
80.	80	Devali Karhad	672	326	343	669

1	2	3	4	5	6	7
81.	81	Khirad	788	406	360	766
82.	82	Wadale Hatgad	415	190	225	415
83.	83	Tirhal Kh.	482	235	247	482
84.	84	Chanakapur	1298	587	557	1144
85.	85	Bhagurdi	850	352	358	710
86.	86	Abhon	2943	244	243	487
87.	87	Dahyane Pale	202	46	39	85
88.	88	Asoli	79	22	21	43
89.	89	Pale Kh.	1880	233	227	460
90.	90	Eklahare	529	111	112	223
91.	91	Manur	2025	502	342	844
92.	92	Nivane	2841	99	101	200
93.	93	Warvandi	936	79	73	152
94.	94	Matane	1186	57	71	128
95.	95	Deola	7097	309	302	611
96.	96	Khadaktale	726	63	62	125
97.	97	Pipalgaon	2979	191	194	385
98.	98	Dahiyad	4584	178	162	340
99.	99	Wakhari	3319	173	201	374
100.	100	Rameshwar	1377	137	130	267
101.	101	Wajgaon	1683	167	174	341
102.	102	Dahyane	470	66	59	125
103.	103	Bhusani	714	142	140	282
104.	104	Kalwan Kh.	1164	231	227	458
105.	105	Pale Bk	1295	210	230	440
106.	106	Kalamthe	345	63	55	118
107.	107	Vithewadipale	221	113	105	218
108.	108	Vanjari	417	205	212	417
109.	109	Amburdi Kh.	126	37	36	73
110.	110	Mahomukhi	447	131	124	255

1	2	3	4	5	6	7
111.	111	Ozar	760	281	278	559
112.	112	Tirhal Bk.	337	159	173	332
113.	113	Sukapur Hatgad	771	395	375	770
114.	114	Palasdar	769	376	376	752
115.	115	Bordaivat	821	389	380	769
116.	116	Amburdi Bk.	306	117	132	249
117.	117	Kundane Kanashi	610	311	299	610
118.	118	Savakipale	368	172	185	357
119.	119	Jirvade Otur	216	87	98	185
120.	120	Shirasmani	1221	186	191	377
121.	121	Khardewakhari	3204	188	195	383
122.	122	Kanakapur	686	46	39	85
123.	123	Bhavade	345	51	58	109
124.	124	Bhilwad	201	39	39	78
125.	125	Kapashi	647	105	88	193
126.	126	Wadale Wakhari	579	49	54	103
127.	127	Sheri Lohner	528	48	55	103
128.	128	Warshi	615	171	163	334
129.	129	Kundane Otur	1133	135	112	247
130.	130	Sakore	999	336	356	692
131.	131	Athambe	835	397	429	826
132.	132	Sadavivhir	243	128	115	243
133.	133	Gobapur	726	357	355	712
134.	134	Katalgaon	510	221	217	438
135.	135	Jamshet	366	189	177	366
136.	136	Chinchore	425	200	216	416
137.	137	Devalivani	816	331	373	704
138.	138	Jamlevani	1032	514	501	1015
139.	139	Bilwadi	749	369	371	740
140.	140	Mohodari	630	290	273	563

1	2	3	4	5	6	7
141.	141	Nanduri	885	346	377	723
142.	142	Daregaonvani	503	241	242	483
143.	143	Pipripale	607	294	308	602
144.	144	Pimpri Markanda	541	243	261	504
145.	145	Kanherwadi	235	117	113	230
146.	146	Otur	1737	301	276	577
147.	147	Hanmant pada	353	118	121	239
148.	148	Kanchane	181	81	92	173
149.	149	Machidhodop	102	38	38	76
150.	150	Mehadar	516	260	241	501
151.	151	Narul	1268	638	605	1243
152.	152	Mulanevani	606	313	275	588
153.	153	Saptasbrungagad	590	183	129	312
154.	154	Wadalevani	507	201	220	421
155.	155	Patvihir	729	350	353	703
156.	156	Gunjalnagar	2179	163	163	326
157.	157	Subhashnagar	1423	92	89	181
158.	158	Vijaynagar	581	21	17	38
159.	159	Khuntewadi	1636	93	90	183
160.	160	Shrirampur	1530	41	35	76
Total			156087	38972	38207	77179

19

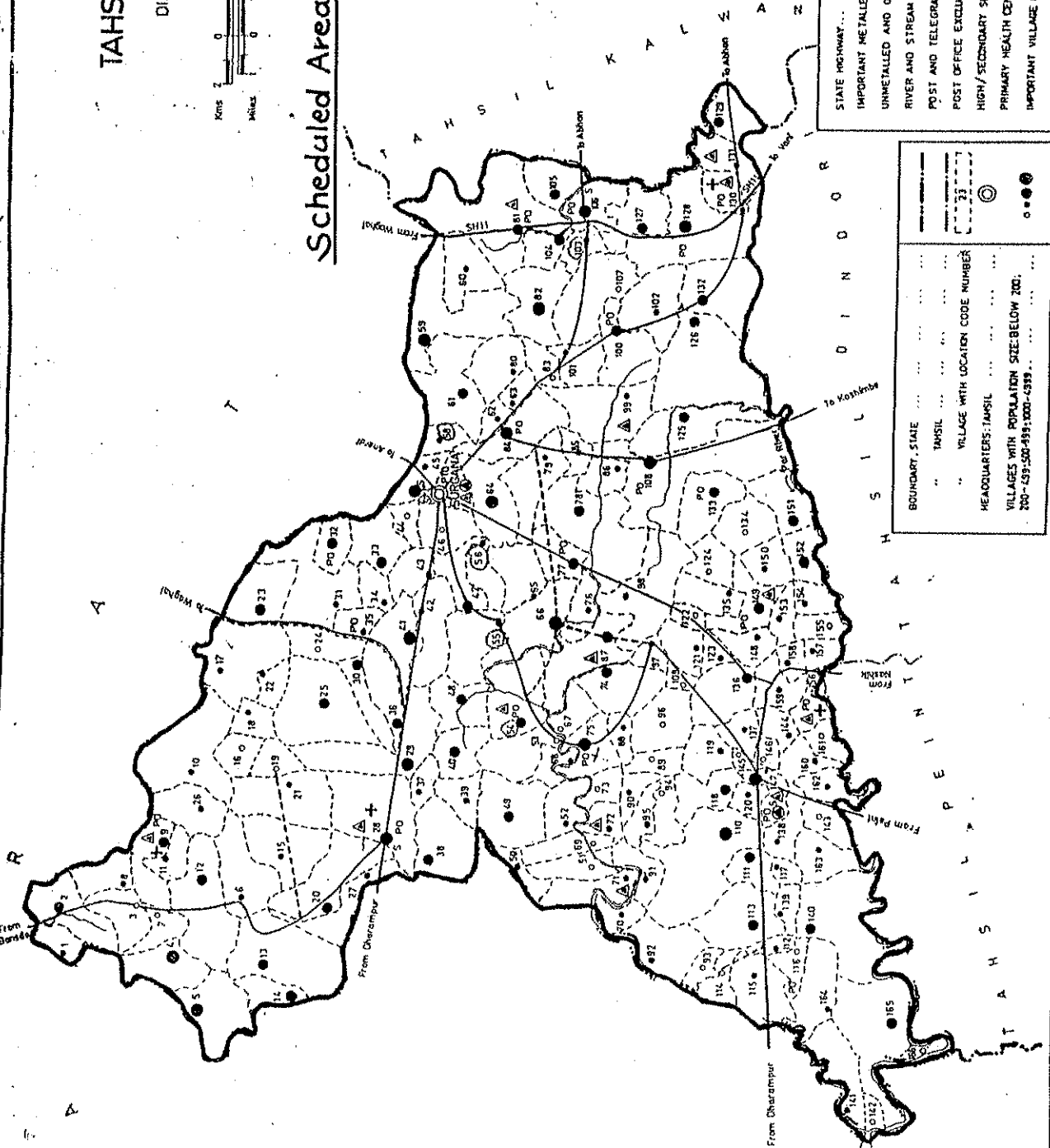
MAHARASHTRA

TAHSIL SURGANA

DISTRICT NASHIK



Scheduled Area



STATE HIGHWAY	SH 11
IMPORTANT METALLED ROAD	---
UNMETALLED AND OTHER ROADS	---
RIVER AND STREAM	~~~~~
POST AND TELEGRAPH OFFICE	PTO
POST OFFICE EXCLUDING P.M.S	PO
HIGH/SECONDARY SCHOOL	S
PRIMARY HEALTH CENTRE, DISPENSARY	+
IMPORTANT VILLAGE MARKET/HAT	△

BOUNDARY, STATE	---
TAMHIL	---
VILLAGE WITH LOCATION CODE NUMBER	○ 31
HEADQUARTERS, TAMHIL	◎
VILLAGES WITH POPULATION SIZE BELOW 200:	○ ○ ○ ○
200-597-500-999: 1000-6999	○ ○ ○ ○

Based upon Survey of India map with the permission of the Surveyor General of India.

Villages/towns in Tribal Sub-Plan Area of Maharashtra
State as on 1-4-90

District : 3) Nashik

Tahsil : 2)Surgana

I.T.D.P. : Kalwan

Sr No.	Census Code (1981)	Name of Village	Population			
			Total	Tribal		
				M.	F.	T.
1	2	3	4	5	6	7
<u>SCHEDULED AREA</u>						
1.	1	Bardipada	278	106	134	240
2.	2	Chinchale	825	429	391	820
3.	3	Gondune	160	74	86	160
4.	4	Kukudne	1112	584	506	1090
5.	5	Raghatvihir	1032	511	517	1028
6.	6	Chinchpada	243	109	116	225
7.	7	Ranjune	145	80	65	145
8.	8	Hadkaichond	343	158	167	325
9.	9	Pangarne	611	306	293	599
10.	10	Pimpalsond	457	228	225	453
11.	11	Utmal	233	124	108	232
12.	12	Songir	596	289	307	596
13.	13	Guhijambhulpada	658	306	345	651
14.	14	Mandha	724	279	265	544
15.	15	Karanjul (Kelwan)	432	97	123	220
16.	16	Mohapada	142	72	70	142
17.	17	Malgonde	209	110	99	209
18.	18	Khuntvihir	413	172	190	362
19.	19	Ranvihir	138	67	71	138
20.	20	Rasha	810	298	344	642
21.	21	Galbari	325	160	165	325

22	2	3	4	5	6	7
.22.	22	Udaldari	386	45	52	97
23.	23	Karanjul (Surgana)	933	373	388	761
24.	24	Amzar	167	84	83	167
25.	25	Dolhare	986	501	408	909
26.	26	Wangan	350	71	77	148
27.	27	Nimbarpada	481	185	201	386
28.	28	Umbarthan	1380	559	545	1104
29.	29	Kathipada	2219	998	1037	2035
30.	30	Ambatha	784	326	173	499
31.	31	Walutzira	342	176	166	342
32.	32	Devaldari	607	281	300	581
33.	33	Bhadar	880	422	420	842
34.	34	Bhavanada gad	354	183	170	353
35.	35	Satkhamb	315	157	158	315
36.	36	Kothule	629	306	322	628
37.	37	Dodichapada	308	142	162	304
38.	38	Mhaiskhadak	655	298	342	640
39.	39	Bablun	473	224	249	473
40.	40	Torandongri	523	266	257	523
41.	41	Bhormal	1237	592	635	1227
42.	42	Palvihir	309	120	98	218
43.	43	Umbarpada	269	136	133	269
44.	44	Nawapur	101	44	50	94
45.	45	Karanjali	492	228	256	484
46.	46	Wadpada	165	77	88	165
47.	47	Khokari	855	356	381	737
48.	48	Alangun	609	253	230	483
49.	49	Wangan	560	279	281	560
50.	50	Sule	214	115	98	213

1	2	3	4	5	6	7
51.	51	Bendwal	139	70	69	139
52.	52	Andapalsan	484	249	235	484
53.	53	Patali	112	55	57	112
54.	54	Hatrundi	910	414	457	871
55.	55	Pratapgad	461	201	208	409
56.	56	Suryagad	358	177	181	358
57.	57	Surgana	3421	676	524	1200
58.	58	Talpada	461	233	223	456
59.	59	Shribhuvan	1266	620	623	1243
60.	60	Mothamal	342	186	156	342
61.	61	Karwarnde	637	330	307	637
62.	62	Chinchpada	213	111	102	213
63.	63	Ladgaon	337	68	77	145
64.	64	Malgavhan	1610	775	824	1599
65.	65	Hanuwantmal	387	192	195	387
66.	66	Khobale (Mani)	1481	703	734	1437
67.	67	Umbardhe	98	50	48	98
68.	68	Payarpada	249	132	117	249
69.	69	Awalpada	173	80	93	173
70.	70	Rakshasbhuvan	326	151	173	324
71.	71	Bhawada	239	115	124	239
72.	72	Dudhawal	252	124	127	251
73.	73	Waghadi	108	52	56	108
74.	74	Khadakmal	596	277	306	583
75.	75	Palsan	1022	570	442	1012
76.	76	Morchonda	257	118	121	239
77.	77	Mani	810	422	373	795
78.	78	Bhiwal	898	450	448	898
79.	79	Ahmadgavhan	400	206	194	400
80.		Hatti Bk.	389	188	200	388

1	2	3	4	5	6	7
81.	81	Hatgad	953	433	445	878
82.	82	Nagshevadi	1085	476	464	940
83.	83	Chirai	112	55	57	112
84.	84	Bubli	1116	548	522	1070
85.	85	Sabardara	284	137	143	280
86.	86	Bhintghar	401	191	210	401
87.	87	Kukudmunda	700	356	344	700
88.	88	Palashet	214	113	101	214
89.	89	Kotamba	101	53	48	101
90.	90	Kahandolsa	201	110	91	201
91.	91	Amdabarhe	304	158	141	299
92.	92	Karanjul (Petare)	369	165	164	329
93.	93	Mandave	195	98	96	194
94.	94	Pimpalchond	197	102	90	192
95.	95	Gahale	421	205	216	421
96.	96	Merdand	143	79	63	142
97.	97	Galwad	234	116	118	234
98.	98	Umbharde	475	228	244	472
99.	99	Waghdhond	409	209	198	407
100.	100	Shinde	809	397	401	798
101.	101	Mohapada	411	216	195	411
102.	102	Harantekadi	485	259	224	483
103.	103	Ghodambe	413	202	196	398
104.	104	Pohali	562	292	270	562
105.	105	Sajole	709	355	335	690
106.	106	Borgaon	1222	559	525	1084
107.	107	Roti	144	71	72	143
108.	108	Malegaon	1077	552	522	1074
109.	109	Mahismal	112	59	53	112
110.	110	Thangaon	1274	614	639	1253

1	2	3	4	5	6	7
111.	111	Bedse	847	410	363	773
112.	112	Khadki Digar	225	106	119	225
113.	113	Ambode	779	377	367	744
114.	114	Sarmal	130	68	62	130
115.	115	Undohal	241	118	122	240
116.	116	Kelawan	186	94	92	186
117.	117	Ambupada	246	112	125	237
118.	118	Gopalpur	624	264	259	523
119.	119	Vaghanakhi	261	125	136	261
120.	120	Gurtembhi	329	173	156	329
121.	121	Ronghane	445	232	213	445
122.	122	Nadagdari	61	33	28	61
123.	123	Bijurpada	201	99	99	198
124.	124	Wadpada	197	98	99	197
125.	125	Rokadpada	536	262	271	533
126.	126	Dangrale	631	337	294	637
127.	127	Chikhali	401	195	199	394
128.	128	Sarad	1189	566	575	1141
129.	129	Kharude	557	273	280	553
130.	130	Umbarpada Digar	378	147	162	309
131.	131	Ghagbari	405	208	195	403
132.	132	Rahude	530	263	239	502
133.	133	Chikadi	613	293	318	611
134.	134	Murmdari	190	88	102	190
135.	135	Bhatvihira	221	107	110	217
136.	136	Sambarkhal	541	273	268	541
137.	137	Gadga	462	237	222	459
138.	138	Kotambi	366	174	186	360
139.	139	Zagadpada	240	119	115	234
140.	140	Khokarvahir	553	277	276	553

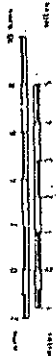
1	2	3	4	5	6	7
141.	141	Khobale Digar	457	228	222	450
142.	142	Kahandolpada	138	71	67	138
143.	143	Khirman	181	97	84	181
144.	144	Wanganpada	203	99	104	203
145.	145	Hatti (B)	57	28	29	57
146.	146	Alivdand	82	46	36	82
147.	147	Barhe	1059	424	359	783
148.	148	Jambhulpada	419	197	222	419
159.	149	Mankhed	921	464	448	912
150.	150	Sadudne	316	158	158	316
151.	151	Warambha	590	295	295	590
152.	152	Mangdhe	557	286	267	553
153.	153	Hemadpada	277	137	140	277
154.	154.	Masteman	234	123	110	233
155.	155	Tapupada	127	69	58	127
156.	156	Jahule	441	209	210	419
157.	157	Suktale	281	137	142	279
158.	158	Ambepada	366	189	159	348
159.	159	Haste	416	202	214	416
160.	160	Bhegu	462	231	231	462
161.	161	Sayalpada	171	92	78	170
162.	162	Kalamane	226	105	121	226
163.	163	Modhalpada	305	104	80	184
164.	164	Bhenshet	232	117	114	231
165.	165	Khirdi	584	294	290	584
166.	166	Bhati	117	56	61	117
Total			82841	38345	37679	76024

20

MAHARASHTRA

TAHSIL BAGLAN

DISTRICT NASHIK



Scheduled Area - []

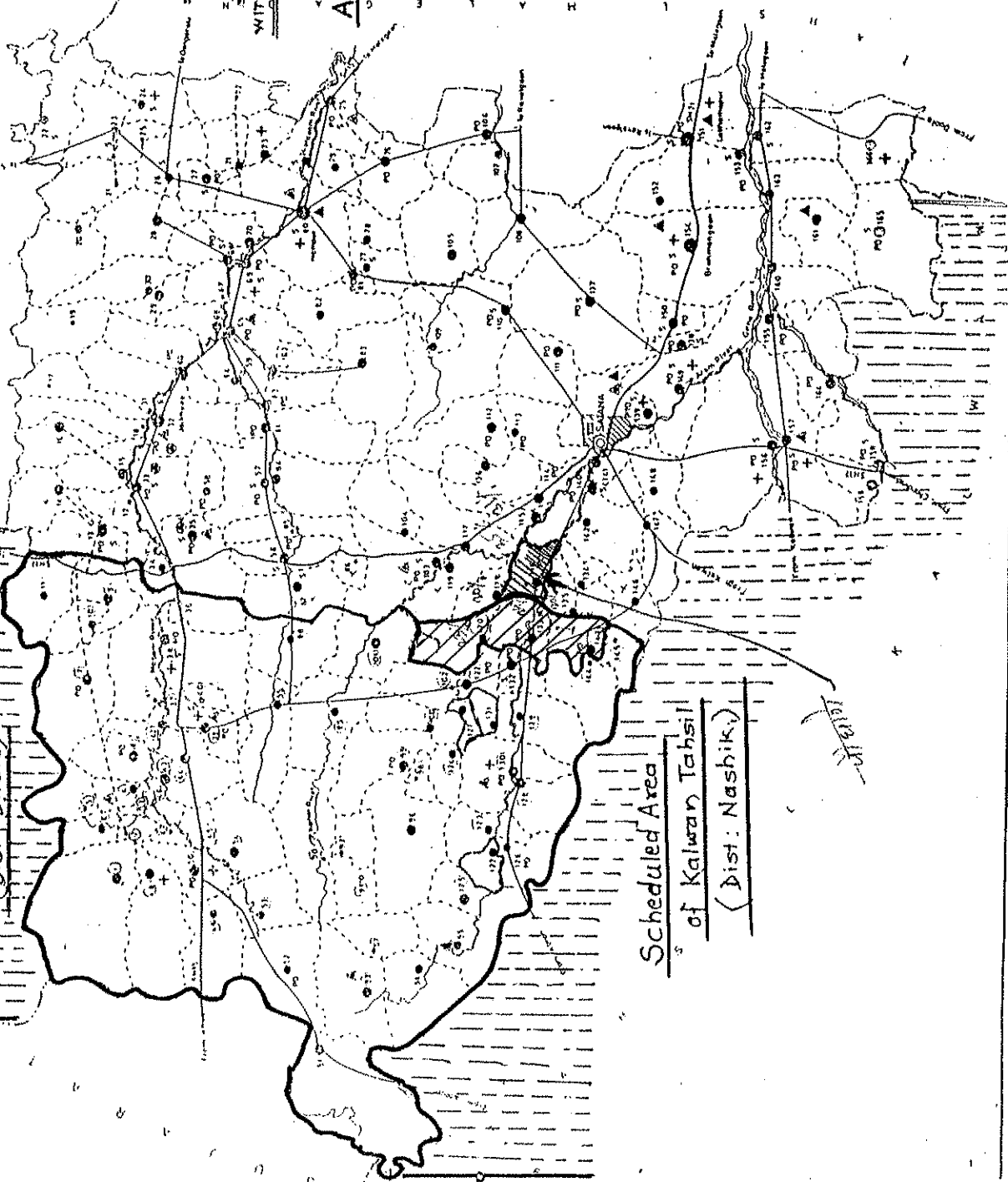
NEW VILLAGES FORMED WITHIN SCHEDULED AREA - []

A.T.S.P. Area - []

BOUNDARY, STATE	---
DISTRICT	---
TALUK	---
VILLAGE WITH LOCATION CODE NUMBER	○
MEADOWLANDS (AREA)	●
VILLAGES WITH POPULATION SIZE BELOW 200; 200-499; 500-999; 1000 AND ABOVE	○ ○ ○ ○
UNINCORPORATED VILLAGES WITH LOCATION CODE	○
URBAN AREA WITH LOCATION CODE	○
STATE HIGHWAY	---
UNINCORPORATED METALLED ROAD	---
UNINCORPORATED AND OTHER ROADS	---
RIVER AND STREAM	---
POST AND TELEGRAM OFFICE	PTO
POST OFFICE EXCLUDING P.M.S.	PO
HIGH/SECONDARY SCHOOL	S
PRIMARY HEALTH CENTRE, DISPENSARY, MATERNITY AND CHILD WELFARE CENTRE	○ + A
IMPORTANT VILLAGE; MARKET/TOWN	'A

Scheduled Area of Sakri Tahsil (Dist: Dhule)

Scheduled Area of Kalwan Tahsil (Dist: Nashik)



Villages/towns in Tribal Sub-Plan Area of Maharashtra
State as on 1-4-90

District : 3) Nashik

Tahsil : 3) Baglan

I.T.D.P. : Kalwan

Sr No.	Census Code (1981)	Name of Village	Population			
			Total	Tribal		
1	2	3	4	M. 5	F. 6	T. 7
<u>SCHEDULED AREA</u>						
1.	1	Golwad	1715	888	822	1710
2.	2	Hatnoor	214	97	117	214
3.	3	Ambapur	--- Uninhabited ---			
4.	4	Jaitapur	627	307	320	627
5.	5	Borhate	476	236	224	460
6.	6	Mohalangi	815	406	409	815
7.	7	Bhilwad	1171	560	577	1137
8.	8	Maliwade	1255	619	628	1247
9.	9	Daswel	1066	149	146	295
10.	10	Tungan Digar	649	308	300	608
11.	11	Katarwel	640	193	178	371
12.	36	Raver	157	76	76	152
13.	37	Kondharabad	- Uninhabited -			
14.	38	Antapur	4219	481	470	951
15.	39	Mulher	3028	468	476	944
16.	40	Morandedigar	6	5	1	6
17.	41	Shivare	487	244	243	487
18.	42	Deothan	603	286	316	602
19.	43	Vadedigar	1040	49	56	105
20.	44	Jamoti	1249	550	546	1096
21.	45	Ajande	285	137	148	285
22.	46	Visapur	2	1	-	1

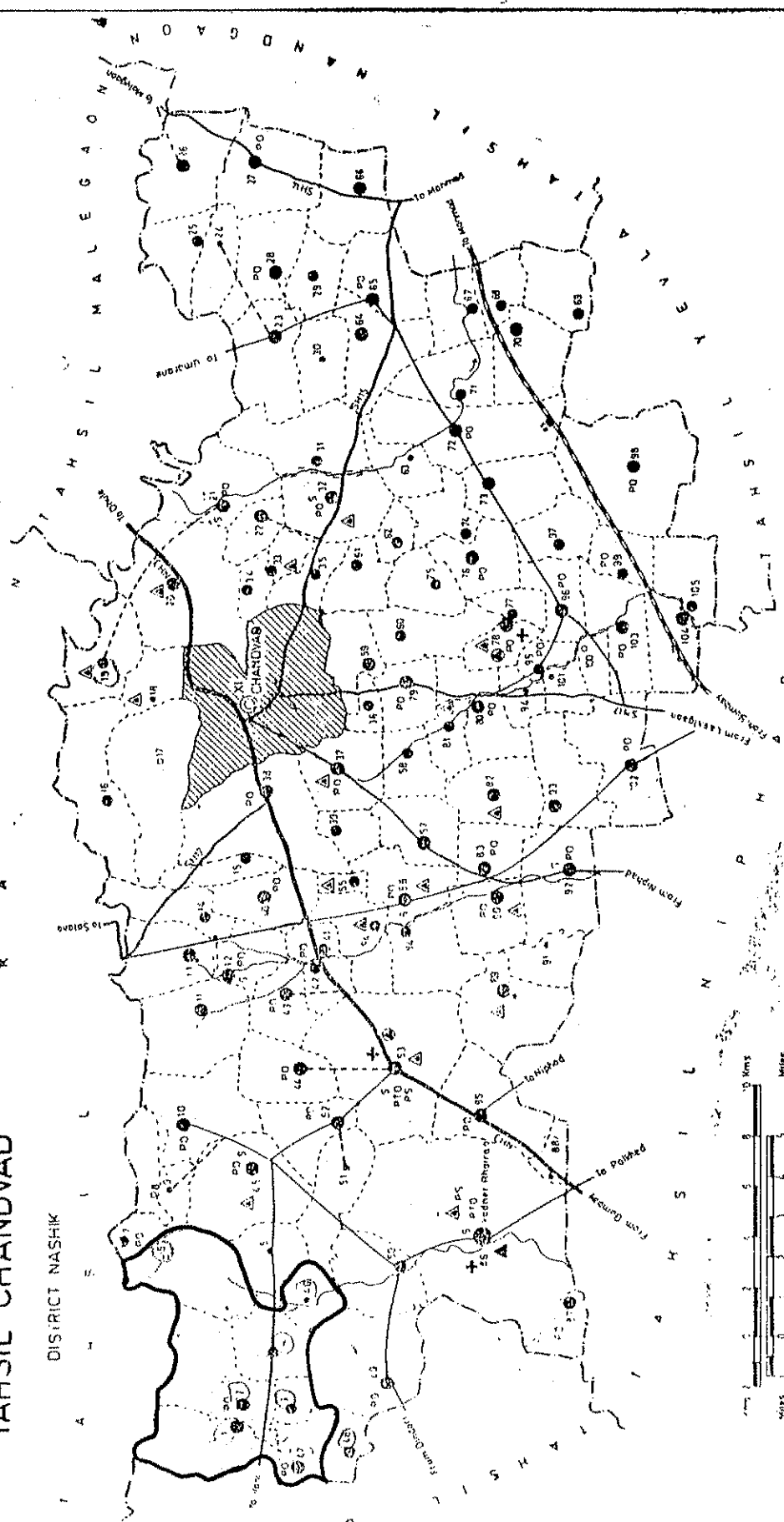
1	2	3	4	5	6	7
23.	47	Kharad	274	138	136	274
24.	48	Jad	1214	624	582	1206
25.	49	Babulne	815	400	415	815
26.	50	Aliyabad	1376	665	699	1364
27.	51	Manur	1708	862	846	1708
28.	52	Waghante	708	350	358	708
29.	53	Bhimkhet	630	327	303	630
30.	54	Bordaivat	1213	580	631	1211
31.	55	Jakhod	718	363	355	718
32.	88	Munqse	928	197	203	400
33.	89	Dasane	618	154	169	323
34.	90	Bhawade	365	92	90	182
35.	91	Pisore	131	64	67	131
36.	92	Malegaon Kh.	218	110	108	218
37.	93	Salher	1652	777	736	1513
38.	94	Vathode	861	419	442	861
39.	95	Kelzar	725	344	373	717
40.	96.	Pathavedigar	1466	728	727	1455
41.	97	Salwan	491	254	236	490
42.	98	Morkure	480	236	244	480
43.	99	Talwade digar	1390	208	196	404
44.	100	Kikawari Kh.	991	104	106	210
45.	101	Kersane	1304	228	231	459
46.	102	Kikwari Bk.	499	110	103	213
47.	121	Kapaleshwar	780	429	289	718
48.	122	Joran	1398	109	119	228
49.	123	Sakode	984	485	479	964
50.	124	Bhildar	576	297	279	576

1	2	3	4	5	6	7
51.	125	Tatani	1007	379	385	764
52.	126	Karanjkhed	737	322	363	685
53.	127	Bhavnagar	583	286	295	581
54.	128	Bundhate	1033	423	431	854
55.	129	Dahindhule	760	367	378	745
56.	130	Dang saundane	2087	179	147	326
57.	131	Devpur	741	375	366	741
58.	132	Nikwel	1125	252	252	504
59.	144	Sarwar	216	108	89	197
60.	145	Wadichoulher	258	126	124	250
Total			52764	18531	18405	36936
<u>ADDITIONAL TRIBAL SUB PLAN AREA</u>						
1.	120	Vinchure	592	40	52	92
2.	133	Kandhane	1880	175	170	345
3.	143	Tilwan	1192	82	78	160
Total			3664	297	200	497
TOTAL TAHSIL			56428	18828	18605	37433



21

MAHARASHTRA
 TAHSIL CHANDVAD
 DISTRICT NASHIK
 Mini M.A.D.A. Pocket -



BOUNDARY SHEET	...
VILLAGE WITH LOCATION CODE NUMBER	...
HEADQUARTERS, TAHSIL	...
VILLAGES WITH POPULATION SIZE (BELOW 100)	...
100-499	...
500-999	...
1000-4999	...
5000 AND ABOVE	...
URBAN AREA WITH LOCATION CODE	...

NATIONAL HIGHWAY	...
STATE HIGHWAY	...
IMPORTANT METALLED ROAD	...
UNMETALLED AND OTHER ROADS	...
RAILWAY LINE WITH STATION BROAD GAUGE	...
RIVER AND STREAM	...

POST AND TELEGRAPH OFFICE	...	PTO
POST OFFICE EXCLUDING R.M.S.	...	PO
HIGH/SECONDARY SCHOOL	...	S
POLICE STATION EXCLUDING RAILWAY POLICE STATION	...	PS
PRIMARY HEALTH CENTRE, DISPENSARY, MATERNITY AND CHILD WELFARE CENTRE	...	+
IMPORTANT VILLAGE MARKET	...	▲

Prepared upon Survey of India map with the permission of the Surveyor General of India.

© Government of India Copyright, 1986.

Villages/towns in Tribal Sub-Plan Area of Maharashtra
State as on 1-4-90

District : 3) Nashik Tahsil : 4) Chandwad
I.T.D.P. : Kalwan

Sr No.	Census Code (1981)	Name of Village	Population			
			Total	Tribal		
				M.	F.	T.
1	2	3	4	5	6	7

MINI MODIFIED AREA DEVELOPMENT APPROACH

1.	1	Dudkhede	1264	532	551	1083
2.	2	Paregaon	1476	561	615	1176
3.	3	Chikhalambe	641	127	136	263
4.	4	Dahyane	650	157	150	307
5.	6	Jaitapur	106	39	37	76
6.	46	Jambhutek	482	233	233	466
7.	47	Shivare	1253	273	271	544

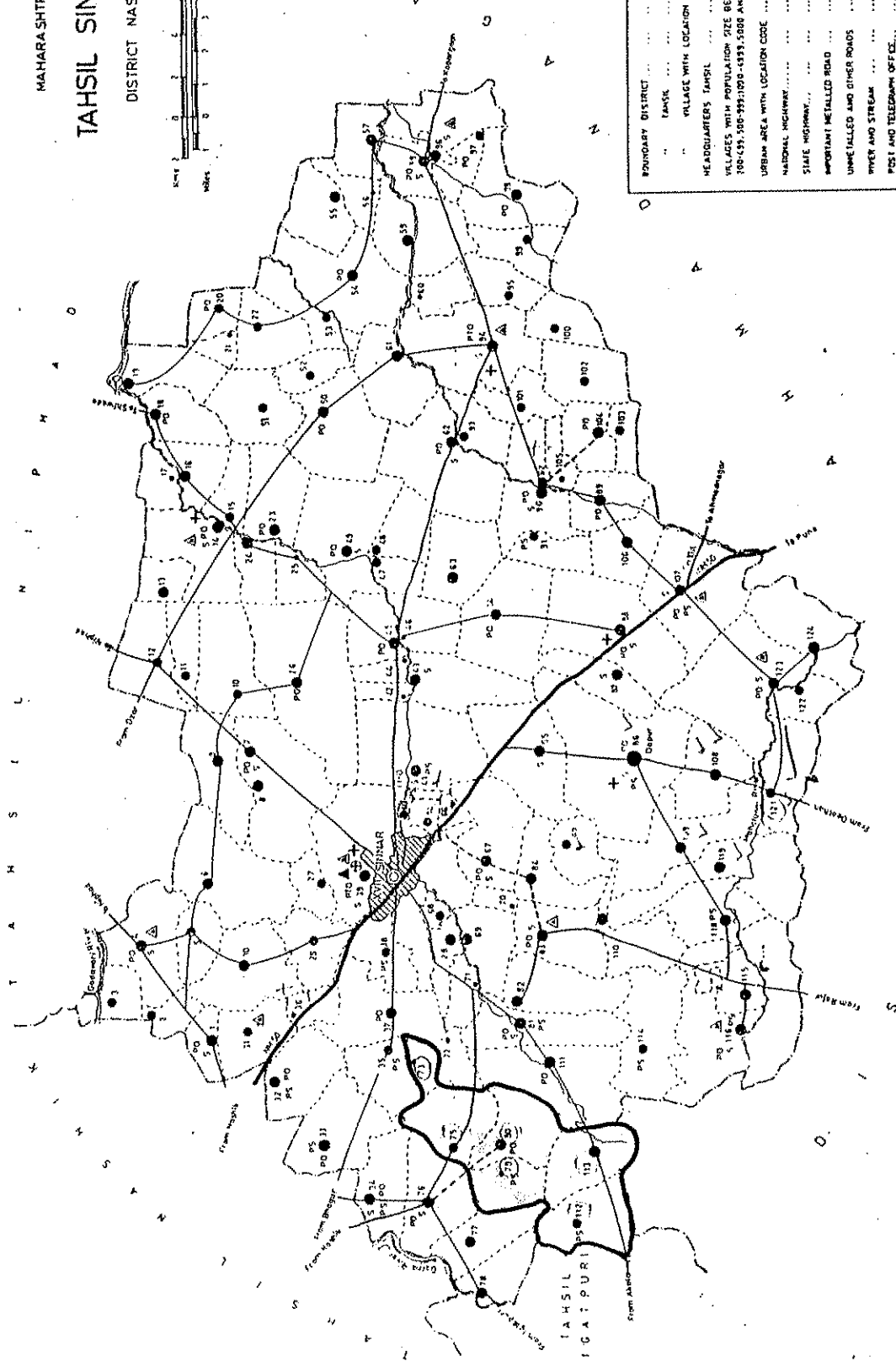
Total			5872	1922	1993	3915
-------	--	--	------	------	------	------

22

MAHARASHTRA

TAHSIL SINNAR

DISTRICT NASHIK



BOUNDARY DISTRICT
TAHSIL
HEADQUARTERS TAHSIL
VILLAGES WITH POPULATION SIZE BELOW-100; 100-499; 500-999; 1000-4999; 5000 AND ABOVE
URBAN AREA WITH LOCATION CODE
NATIONAL HIGHWAY
STATE HIGHWAY
IMPORTANT METALLED ROAD
UNMETALLED AND OTHER ROADS
RIVER AND STREAM
POST AND TELEGRAPH OFFICE
POST OFFICE EXCLUDING P.M.S.
HIGH SECONDARY SCHOOL
POLICE STATION INCLUDING RAILWAY POLICE STATION
HOSPITAL DISPENSARY, INFIRMARY AND CHILD WELFARE CENTRE
IMPORTANT VILLAGE MARKET / WAS

1. Village - Chape Bhingar bearing L.C.No.104
 Village Category has been split into
 two villages namely Sarawadi(L.C.No.111
 and Karpadi(L.C.No.127)

Boundary between the villages bearing
 L.C.No.7 and L.C.No.8 is not available.

Mini M.A.D.A.Pocket -

Villages/towns in Tribal Sub-Plan Area of Maharashtra
State as on 1-4-90

District : 3) Nashik Tahsil : 5) Sinnar
I.T.D.P. : Kalwan

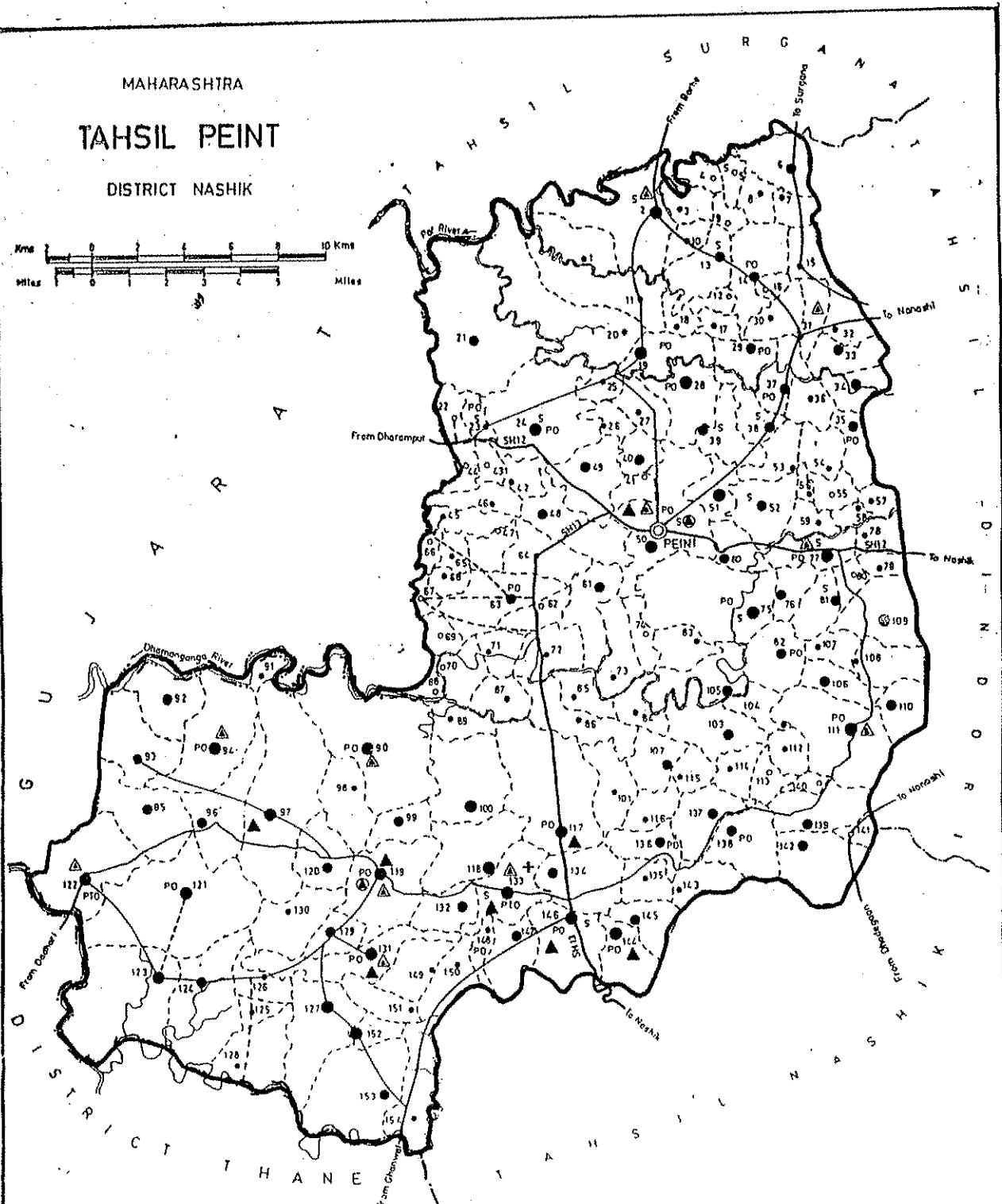

Sr No.	Census Code (1981)	Name of Village	Population			
			Total	Tribal		
			M.	F.	T.	
1	2	3	4	5	6	7

MINI MODIFIED AREA DEVELOPMENT APPROACH

1.	73	Chandrapur	342	164	178	342
2.	75	Ghorwad	956	199	210	409
3.	79	Borkhind	427	157	158	315
4.	80	Shiwade	2913	465	468	933
5.	112	Aundhewadi	897	443	412	855
6.	113	Dhondbar	1230	590	585	1175
Total			6765	2018	2011	4029



MAHARASHTRA
TAHSIL PEINT
 DISTRICT NASHIK



BOUNDARY, STATE	---
DISTRICT	---
TAHSIL	---
VILLAGE WITH LOCATION CODE NUMBER	○ ● ● ●
HEADQUARTERS: TAHSIL	⊙
VILLAGES WITH POPULATION SIZE: BELOW 200; 200-499; 500-999; 1000-4999	○ ● ● ●
STATE HIGHWAY	SH12
IMPORTANT METALLED ROAD	---
UNMETALLED AND OTHER ROADS	---

Scheduled Area

RIVER AND STREAM	
POST AND TELEGRAPH OFFICE	PTO
POST OFFICE EXCLUDING R.M.S.	PO
HIGH/SECONDARY SCHOOL	S
PRIMARY HEALTH CENTRE, DISPENSARY, MATERNITY AND CHILD WELFARE CENTRE	⊕ + ▲
IMPORTANT VILLAGE MARKET/HAI	▲



Villages/towns in Tribal Sub-Plan Area of Maharashtra
State as on 1-4-90

District : 3) Nashik

Tahsil : 6) Peint

I.T.D.P. : Nashik

Sr No.	Census Code (1981)	Name of Village	Population			
			Total	Tribal		
				M.	F.	T.
1	2	3	4	5	6	7
<u>SCHEDULED AREA</u>						
1.	1	Gandole	357	186	171	357
2.	2	Ambe	1509	775	650	1425
3.	3	Mohadand	295	141	153	294
4.	4	Diksal	188	90	98	188
5.	5	Toranamal	176	87	85	172
6.	6	Pahuchibari	687	326	359	685
7.	7	Wirmal	240	104	136	240
8.	8	Karanjkhed	267	146	121	267
9.	9	Amdongara	166	73	93	166
10.	10	Shivashet	250	139	111	250
11.	11	Kapurne	398	205	193	398
12.	12	Kalune	151	74	76	150
13.	13	Mhasgan	862	465	393	858
14.	14	Malegaon	853	411	442	853
15.	15	Kalambari	353	178	168	346
16.	16	Kakadpada	137	62	75	137
17.	17	Domkhadak	249	116	133	249
18.	18	Dabhadi	254	120	134	254
19.	19	Surgane	1446	692	747	1439
20.	20	Sadadpada	332	157	175	332
21.	21	Kayare	930	439	405	844

1	2	3	4	5	6	7
22.	22	Nalshet	91	52	39	91
23.	23	Rajbari	215	105	105	210
24.	24.	Kumbhale	1410	685	703	1388
25.	25	Palashikh	256	129	127	256
26.	26	Badagi	295	152	143	295
27.	27	Jambale	264	127	137	264
28.	28	Hatrundi	1208	611	597	1208
29.	29	Kopuri Kh.	569	268	296	564
30.	30	Pimpalpada	439	208	231	439
31.	31	Jogamodi	363	174	166	340
32.	32	Wadabari	363	170	193	363
33.	33	Harangaon	850	419	419	838
34.	34	Asarbari	763	376	384	760
35.	35	Mangone	680	333	347	680
36.	36	Phanaspada	402	206	192	398
37.	37	Kopurli Bk.	725	362	363	725
38.	38	Khirkidepada	765	389	376	765
39.	39	Tirdhe	780	395	380	775
40.	40	Jale	525	258	259	517
41.	41	Shirale	90	35	33	68
42.	42	Sadadpada	205	93	112	205
43.	43	Lavhali	87	46	41	87
44.	44	Kalampada	188	87	101	188
45.	45	Belpada	238	115	123	238
46.	46	Ranvihir	280	146	134	280
47.	47	Garmal	199	95	104	199
48.	48	Khoked Tale	832	370	352	722
49.	49	Wangani	668	283	292	575
50.	50	Paint	4102	825	754	1579


1	2	3	4	5	6	7
51.	51	Dhondmal	1247	618	597	1215
52.	52	Borwat	627	318	292	610
53.	53	Jambvihir	326	164	162	326
54.	54	Patali	312	160	152	312
55.	55	Pawarpada	89	49	40	89
56.	56	Umbarpada (Karanjali)	305	149	156	305
57.	57	Kumbharbari	327	163	164	327
58.	58	Inambari	256	114	131	245
59.	59	Gawandhpada	248	120	125	245
60.	60	Kotambi	634	306	320	626
61.	61	Tondawal	657	335	321	656
62.	62	Ambapani	116	53	63	116
63.	63	Bhuwan	754	390	364	754
64.	64	Andhrute	292	153	139	292
65.	65	Adgaon (Bhavan)	323	145	154	299
66.	66	Gaydhond	135	68	67	135
67.	67	Bilkas	184	76	60	136
68.	68	Umbarpada (Bhuwan)	243	92	92	184
69.	69	Dhanpada	182	90	92	182
70.	70	Borpada	188	104	84	188
71.	71	Khadaki	224	108	116	224
72.	72	Umbrad	492	252	240	492
73.	73	Kahandulpada	324	162	162	324
74.	74	Kasatvihir	157	84	72	156
75.	75	Usthale	1607	793	808	1601
76.	76	Deogaon	595	290	298	588
77.	77	Karanjali	1285	591	517	1108
78.	78	Savalghat	245	123	122	245
79.	79	Tilbhat	200	97	103	200
80.	80	Sambarpada	117	57	60	117

1	2	3	4	5	6	7
81.	81	Nirgude (Karanjali)	921	482	380	862
82.	82	Gonde	728	359	366	725
83.	83	Jambhulmal	282	142	140	282
84.	84	Mankapur	247	124	116	240
85.	85	Dongarshet	372	183	183	366
86.	86	Pimpalwati	386	199	187	386
87.	87	Ghot Vihira	326	158	168	326
88.	88	Khamshet	143	81	62	143
89.	89	Kharpada	375	191	182	373
90.	90	Kharshet	2188	1057	1115	2172
91.	91	Kas	234	114	116	230
92.	92	Bafanvihir	658	337	321	658
93.	93	Deodongari	788	399	386	785
94.	94	Deodongara	1434	700	696	1396
95.	95	Khadak Ohol	713	355	358	713
96.	96	Goldari	996	565	428	993
97.	97	Chinch Ohol	1669	827	829	1656
98.	98	Behadpada	269	135	134	269
99.	99	Khairaipali	668	318	350	668
100.	100	Torangaon	1051	441	468	909
101.	101	Shevkhandi	426	202	212	414
102.	102	Gawandh	608	302	299	601
103.	103	Shingdari	610	308	299	607
104.	104	Dolharmal	392	200	192	392
105.	105	Ekadare	537	283	254	537
106.	106	Bhayagaon	728	360	355	715
107.	107	Aad Kh.	246	123	123	246
108.	108	Aad Bk.	464	225	239	464
109.	109.	Shinde	1164	579	576	1155
110.	110	Lingone	600	283	278	561

1	2	3	4	5	6	7
111.	111	Kohor	1883	930	880	1810
112.	112	Ruipetha	374	189	185	374
113.	113	Murmuti	144	65	79	144
114.	114	Cholmukh	455	219	236	455
115.	115	Palashi Bk.	315	157	149	306
116.	116	Abheti	267	127	132	259
117.	117	Nachlondhi	2090	1030	1038	2068
118.	118	Dalpatpur	1508	668	701	1369
119.	119	Thane	2487	1101	1100	2201
120.	120	Hatlondhi	705	332	369	701
121.	121	Berwal	2125	1060	1061	2121
122.	122	Ozar	1274	629	597	1226
123.	123	Mulvad	2347	1167	1180	2347
124.	124	Rayate	720	376	339	715
125.	125	Bhagohal	286	142	144	286
126.	126	Bhutmokhada	280	129	148	277
127.	127	Murambi	1277	635	626	1261
128.	128	Vatakapada	208	108	100	208
129.	129	Kalamuste	886	436	449	885
130.	130	Kotambi	480	235	236	471
131.	131	Shirasgaon	1364	698	645	1343
132.	132	Nirgude Harsul	539	264	264	528
133.	133	Harsul	2540	555	518	1073
134.	134	Sapatpali	830	412	412	824
135.	135	Saraste	423	222	190	412
136.	136	Amlon	534	276	251	527
137.	137	Dhanashet	802	379	408	787
138.	138	Kulwandi	968	470	474	944
139.	139	Pate	706	359	346	705
140.	140	Waghyachibari	83	36	47	83

1	2	3	4	5	6	7
141.	141	Dhulghat	136	61	75	136
142.	142	Donwade	879	414	465	879
143.	143	Sasune	221	104	117	221
144.	144	Jategaon Bk.	1156	565	564	1129
145.	145	Jategaon Kh.	512	258	240	498
146.	146	Chinchwad	1884	954	769	1723
147.	147	Waygholpada	606	300	305	605
148.	148	Belpali	240	119	121	240
149.	149	Nandurkichapada	489	233	246	479
150.	150	Gadadawane	486	245	226	471
151.	151	Rautmal	292	141	151	292
152.	152	Gavatha	1129	548	576	1124
153.	153	Deole	667	328	339	667
154.	154	Adgaon (Harsul)	498	224	247	471
Total			98963	46655	46051	92707





Villages/towns in Tribal Sub-Plan Area of Maharashtra
State as on 1-4-90

District : 3) Nashik

Tahsil : 7) Dindori

I.T.D.P. : Nashik

Sr No.	Census Code (1981)	Name of Village	Population			
			Total	Tribal		
				M.	F.	T.
1	2	3	4	5	6	7
<u>SCHEDULED AREA</u>						
1.	1	Gandole	1001	520	472	992
2.	2	Dehare	638	311	327	638
3.	3	Mokhanal	496	254	242	496
4.	4	Talyachapada	500	255	245	500
5.	5	Bhanwad	1086	538	521	1059
6.	6	Deosane	2157	1049	1083	2132
7.	7	Sarsale	376	178	161	339
8.	8	Karanji Khed	777	331	360	691
9.	9	Pingalwadi	300	146	154	300
10.	10	Pimpri Anchla	1224	543	532	1075
11.	11	Aniwantwadi	1250	522	580	1102
12.	12	Goldari	118	55	63	118
13.	13	Chamdari	326	140	176	316
14.	14	Mandane	502	250	245	495
15.	15	Bhatode	974	504	462	966
16.	16	Mulane	1006	415	396	811
17.	17	Chandikapur	469	238	224	462
18.	18	Ambaner	1154	450	459	909
19.	19	Jirwade	102	48	54	102
20.	20	Maledumala	1111	240	231	471

1	2	3	4	5	6	7
21.	21	Kolher	398	197	199	396
22.	22	Haste	1619	709	690	1399
23.	23	Chausale	1154	559	552	1111
24.	24	Koshimbe	1350	144	452	596
25.	25	Eklahare	362	165	192	357
26.	26	Deopada	492	223	217	440
27.	27	Karanjali	293	155	134	289
28.	28	Vare	582	274	272	546
29.	29	Vanare	877	393	409	802
30.	30	Palasvihir	1151	557	539	1096
31.	31	Ambad	937	453	456	909
32.	32	Badagichapada	669	325	337	662
33.	33	Nanashi	2993	1214	1193	2407
34.	34	Charose	577	188	172	360
35.	35	Deothanpada	757	371	379	750
36.	36	Titve	1273	602	503	1105
37.	37	Vanjole	473	217	228	445
38.	38	Kokangann Kh.	691	243	229	472
39.	39	Dahivi	837	375	365	740
40.	40	Malegaon	515	245	245	490
41.	41	Punegaon	556	189	195	384
42.	42	Pandane	871	254	201	455
43.	43	Phopshi	482	227	246	473
44.	44	Sangamner	652	252	240	492
45.	45	Mavadi	1232	185	211	396
46.	46	Wani Kasbe	8433	1112	992	2104
47.	47	Krishnagaon	1047	296	325	621
48.	48	Vaglud	361	96	110	206
49.	49	Dahegaon	515	69	62	131
50.	50	Khedale	914	159	162	321

1	2	3	4	5	6	7
51.	51	Pimparkhed	955	204	219	423
52.	52	Deothan	286	99	113	212
53.	53	Pimpadgaon Dhum	660	145	157	302
54.	54	Kaudasar	1397	692	685	1377
55.	55	Deoghar	553	253	250	503
56.	56	Mahaje	967	415	413	828
57.	57	Sadrале	386	168	174	342
58.	58	Vani Kh.	787	32	36	68
59.	59	Jaran	978	344	334	678
60.	60	Nalwadi	1064	187	205	392
61.	61	Oje	647	125	139	264
62.	62	Karanjwan	2223	401	358	759
63.	71	Varkhede	1238	271	264	535
64.	75	Umbarale Kh.	812	156	172	328
65.	76	Nalwadpada	1717	776	785	1561
66.	77	Nigdol	1070	398	344	742
67.	78	Vaghad	855	346	339	685
68.	79	Thepantada Songaon	662	314	297	611
69.	80	Jaikhed	1131	262	265	527
70.	81	Golshi	851	254	264	518
71.	82	Kolangaon Bk.	1140	506	486	992
72.	83	Chachadgaon	1406	423	433	856
73.	84	Umbrale Bk.	2394	373	351	724
74.	85	Hatnore	1051	118	127	245
75.	87	Kadvamahalungi	613	212	192	404
76.	89	Rajapur	6018	715	671	1386
77.	91	Gondegaon	389	56	51	107
78.	93	Jopul	1873	206	246	452
79.	94	Chinchkhed	2247	165	178	343
80.	95	Khadaksukene	1935	125	130	255

1	2	3	4	5	6	7
81.	96	Palkhed	2786	547	543	1090
82.	97	Dindori	6784	761	723	1484
83.	98	Pimpalgaon Ketki	819	189	201	390
84.	99	Nilwandi	1271	232	219	451
85.	100	Jambutake	1159	215	200	415
86.	101	Nalegaon	1253	521	467	988
87.	102	Dhaur	683	251	238	489
88.	103	Ambegaon	1309	573	510	1083
84.	104	Pophalwada	783	370	352	722
90.	105	Vilwandi	1733	772	776	1548
91.	106	Kochargaon	2394	1075	1003	2078
92.	107	Pimpraj	315	165	150	315
93.	108	Tilhoti	708	334	291	625
94.	109	Ravalgaon	911	435	434	869
95.	110	Madki Jamb	1809	235	209	444
96.	111	Wanarwadi	513	41	35	76
97.	112	Korhate	1388	160	170	330
98.	113	Kurnoli	884	183	177	360
99.	114	Mohadi	5031	455	439	894
100.	115	Janori	4321	723	682	1405
101.	116	Akrale	988	60	51	111
102.	117	Talegaon - Dindori	1442	185	172	357
103.	118	Indore	1321	316	317	633
104.	119	Rasegaon	1395	277	263	540
105.	120	Deherewadi	242	115	122	237
106.	121	Bhoryachapada	414	216	198	414
107.	122	Dhagur	422	150	144	294
108.	123	Nave Dhagur	380	191	189	380
109.	124	Ramshej	1565	400	398	798
110.	125	Pimpalnare	1830	179	177	356


1	2	3	4	5	6	7
111.	126	Khatwad	1059	137	139	276
112.	127	Ambe Dindori	1481	291	285	576
113.	128	Jaulke Dindori	654	54	69	123
114.	129	Shivanai	765	131	120	251
115.	130	Varwandi	639	104	96	200
116.	131	Dhakembe	1553	194	161	355
117.	132	Manori	388	40	34	74
Total			139327	37453	36926	74378

25

MAHARASHTRA

TAHSIL IGATPURI

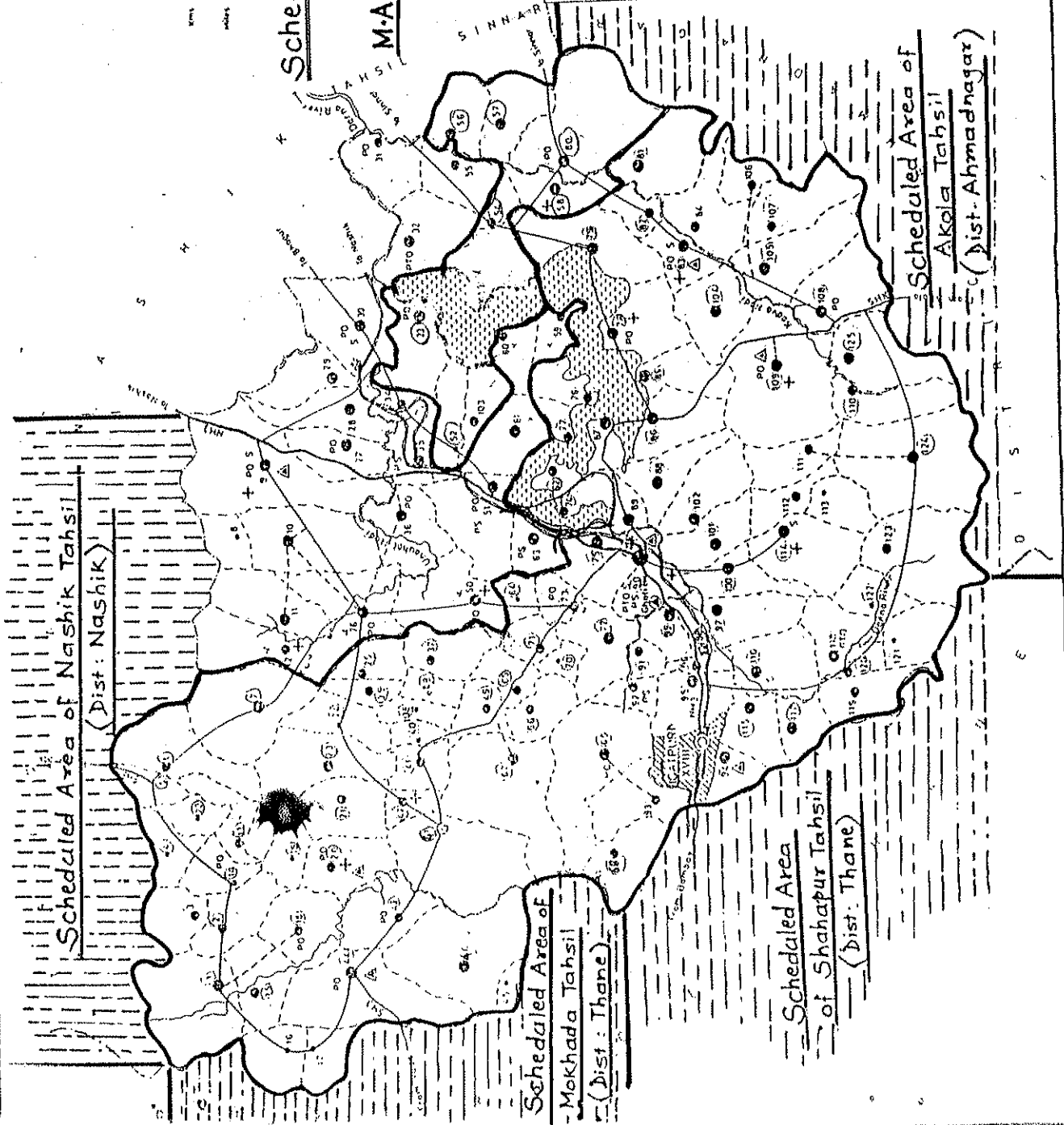
DISTRICT NASHIK



Scheduled Area -

M.A.D.A. Pocket -

BOUNDARY, DISTRICT
TAHSIL
VILLAGE WITH LOCATION CODE NUMBER
HEADQUARTERS TAHSIL
VILLAGES WITH POPULATION SIZE: BELOW 700, 700-199, 200-499, 500-999, 1000 AND ABOVE
URBAN AREA WITH LOCATION CODE
NATIONAL HIGHWAY
STATE HIGHWAY
IMPORTANT METALLED ROAD
UNMETALLED AND DIMER ROADS
RAILWAY LINE WITH STATION, BROAD GAUGE
RIVER AND SIDEAM
WATER FEATURES
POST AND TELEGRAPH OFFICE
POST OFFICE EXCLUDING RMS
HIGH / SECONDARY SCHOOL
POLICE STATION EXCLUDING RAILWAY POLICE STATION
PRIMARY HEALTH CENTRE, DISPENSARY
IMPORTANT VILLAGE MARKET / MAL



© Government of India Copyright, 1985.

Based upon Survey of India map with the permission of the Surveyor General of India.

Villages/towns in Tribal Sub-Plan Area of Maharashtra
State as on 1-4-90

District : 3) Nashik

Tahsil : 8) Igatpuri

I.T.D.P. : Nashik

Sr. No.	Census Code (1981)	Name of Village	Population			
			Total	Tribal		
				M.	F.	T.
1	2	3	4	5	6	7
<u>SCHEDULED AREA</u>						
1.	1	Take Harsha	1090	422	426	848
2.	2	Aswali Harsha	555	255	254	509
3.	3	Zarwad Kh.	559	231	230	461
4.	4	Dhadoshi	288	142	141	283
5.	5	Bhitmal	419	269	150	419
6.	6	Pahine	768	320	298	618
7.	7	Kushegaon	1093	392	446	838
8.	13	Kharoli	788	226	225	451
9.	14	Samundi	348	156	184	340
10.	15	Avhate	600	225	209	434
11.	16	Metchandrachi	420	187	191	378
12.	17	Met-Humbachi	442	207	217	424
13.	18	Alwand	795	251	249	500
14.	19	Dapure	339	153	163	316
15.	20	Zarvad Bk.	538	188	176	364
16.	21	Masurli	551	129	133	262
17.	22	Kojoli	242	56	69	125
18.	23	Shevgedang	1093	229	222	451
19.	24	Wanjole	442	57	57	114
20.	25	Nandedgaon	577	19	18	37

1	2	3	3 4	5	6	7
21.	37	Rayambe	681	95	97	192
22.	38	Awali Dumala	400	52	45	97
23.	39	Ahurli	594	51	48	99
24.	40	Saturli	264	35	37	72
25.	41	Ondli	541	51	53	104
26.	42	Nagosali	886	115	112	227
27.	43	Vavi-Harsha	935	356	338	694
28.	44	Deogaon	1423	669	597	1266
29.	45	Met Yelvachi	320	161	159	320
30.	46	Takedeogaon	1377	619	622	1241
31.	47	Dhargaon	1605	486	501	987
32.	48	Karhole	443	49	44	93
33.	49	Bhavali Bk	648	221	233	454
34.	62	Umbarkon	867	322	355	677
35.	64	Biturli	377	172	163	335
36.	65	Kopargaon	544	152	150	302
37.	66	Pimpalgaon Bhatata	683	308	322	630
38.	67	Walvahir	1536	561	545	1106
39.	68	Chinchale (Khaire)	674	335	312	647
40.	69	Bhingalwadi	1165	479	493	972
41.	70	Dhanroli	338	170	168	338
42.	71	Kurnoli	642	125	83	208
43.	72	Adwan	1381	119	104	223
44.	73	Waki	657	131	122	253
45.	75	Khambale	1960	623	453	1076
46.	76	Mogre	845	370	403	773
47.	77	Somaj	604	279	290	569
48.	78	Belgaon ^T /Tarhate	1606	149	183	332
49.	79	Dhamangaon	2588	604	595	1199
50.	81	Adsare Bk.	1581	753	731	1484

1	2	3	4	5	6	7
51.	82	Adsare Kh	590	196	175	371
52.	83	Taked Bk.	2715	1034	1001	2035
53.	84	Taked Kh.	644	124	119	243
54.	85	Dhamani	1597	353	342	695
55.	86	Pimpalgaon Mor	1083	355	320	675
56.	87	Ubhade Vanjulwadi	1036	307	311	618
57.	88	Khairgaon	1308	499	521	1020
58.	89	Deole	1266	34	43	77
59.	90	Ghoti Bk.	10928	261	224	485
60.	91	Balayduri	793	12	11	23
61.	92	Pardevi	424	12	9	21
62.	93	Awalkhede	884	370	373	743
63.	94	Talegaon	1667	500	458	958
64.	95	Girnare	1226	23	19	42
65.	96	Titoli	701	43	31	74
66.	97	Taloshi	1137	155	130	285
67.	98	Bortembhe	1066	9	6	15
68.	99	Takeghoti	1343	20	17	37
69.	100	Talogha	1444	124	111	235
70.	101	Kachangaon	1724	183	168	351
71.	102	Shenwad Bk.	1438	479	540	1019
72.	104	Adharwad	1468	172	165	337
73.	105	Barshingve	1612	532	595	1127
74.	106	Maidara Dhadoshi	583	223	209	432
75.	107	Sonoshi	568	237	250	487
76.	108	Wasali	1942	851	923	1774
77.	109	Khed	3498	1049	939	1988
78.	110	Khadked	797	363	384	747
79.	111	Manjargaon	567	257	301	558
80.	112	Bharvaj	540	204	280	484

1	2	3	4	5	6	7
81.	113	Nirpan	424	197	212	409
82.	114	Kaluste	2605	1237	1148	2385
83.	115	Pimpri Sadaroddin	1696	311	305	616
84.	116	Nandgaonsado	2494	4	8	12
85.	117	Fangulgavhan	1209	-	-	-
86.	118	Bhawali Kh.	1608	746	758	1504
87.	119	Borli	913	356	343	699
88.	120	Manvedhe	797	93	74	167
89.	121	Jamunde	338	159	163	322
90.	122	Goihunde	429	198	199	397
91.	123	Kurangwadi	622	296	313	609
92.	124	Ambewadi	1286	512	501	1013
93.	125	Indore	1008	439	497	936
Village Total			102130	26255	25912	52167
Town Igatpuri			20461	519	444	963

MODIFIED AREA DEVELOPMENT APPROACH

1.	33	Nandgaon Bk.	3485	951	897	1848
2.	52	Shenwad Kh.	364	181	182	363
3.	53	Ghoti Kh.	1254	302	322	624
4.	54	Kawaddana	660	321	284	605
5.	56	Pimpalgaon Ghadga	1171	414	431	845
6.	57	Ninawi	1217	408	359	767
7.	58	Bharvir Kh.	1539	373	358	731
8.	80	Bharvir Bk.	2676	525	550	1075
9.	103	Garudeshwar	785	384	388	772
Total			13151	3859	3771	7630
Total Tahsil			135742	30633	30127	60760

Villages/towns in Tribal Sub-Plan Area of Maharashtra
State as on 1-4-90

District : 3) Nashik

Tahsil : 9) Nashik

I.T.D.P.: Nashik

Sr No.	Census Code (1981)	Name of Village	Population			
			Total	Tribal		
				M.	F.	T.
1	2	3	4	5	6	7
<u>SCHEDULED AREA</u>						
1.	1	Vele	1875	905	820	1725
2.	2	Ladachi	1059	511	534	1045
3.	3	Naikwadi	567	256	284	540
4.	4	Vadgaon	1347	316	290	606
5.	5	Manoli	146	55	53	108
6.	6	Dugaon	1609	382	352	734
7.	7	Girrnare	3720	287	227	514
8.	8	Nagalwadi	434	184	190	374
9.	9	Sadgaon	454	187	178	365
10.	10	Indiranagar	787	398	389	787
11.	11	Dhondgaon	1049	458	441	899
12.	12	Devargaon	2313	1071	975	2046
13.	13	Sapte	557	268	272	540
14.	14	Kone	735	229	246	475
15.	15	Waghare	1721	844	800	1644
16.	16	Warasvinir	505	260	244	504
17.	17	Kharwal	1195	581	568	1149
18.	18	Nandgaon	1011	478	496	974
19.	19	Gorthan	277	11	9	20
20.	20	Rohile	1114	272	178	450
21.	21	Hirdi	712	326	330	656
22.	22	Shashtrinagar	855	435	420	855

1	2	3	4	5	6	7
23.	23	Gangamhalungi	875	386	416	802
24.	24	Ozarkhede	1145	515	517	1032
25.	25	Subhashnagar	625	298	320	618
26.	26	Sawargaon	231	109	115	224
27.	27	Govardhan	1132	152	145	297
28.	28	Jalalpur	837	251	228	479
29.	29	Mahadeopur	676	169	157	326
30.	30	Dari	853	276	265	541
31.	34	Chandashi	745	253	245	498
32.	37	Gangavarhe	561	180	167	347
33.	38	Pimpalgaon	537	182	150	332
34.	39	Shivangaon	526	124	117	241
35.	40	Govindpur	125	57	68	125
36.	41	Rajewadi	675	344	328	672
37.	42	Pimpri Trimbak	691	116	121	237
38.	43	Ganeshgaon Waghera	612	244	243	487
39.	44	Malegaon	1256	343	357	700
40.	45	Welunje	1052	307	283	590
41.	46	Torangan	900	505	381	886
42.	47	Metkawara	123	54	63	117
43.	48	Amboli	967	211	210	421
44.	49	Brahman Wade Trimbak	870	108	103	211
45.	50	Dhumodi	681	170	173	343
46.	51	Tulwade Trimbak	1021	91	80	171
47.	52	Beze	545	103	124	227
48.	53	Ganeshgaon Trimbak	741	352	339	691
49.	54	Chakore	162	28	25	53
50.	55	Ganeshgaon (Nashik)	568	119	107	226

1	2	3	4	5	6	7
51.	56	Wasali	565	128	100	228
52.	73	Dudgaon	635	155	166	321
53.	74	Mahirawani	978	110	110	220
54.	75	Khambale	947	151	145	296
55.	76	Anjaneri	2335	644	606	1250
56.	77	Pimplad Trimbak	689	103	91	194
57.	78	Shirasgaon	457	52	52	104
58.	79	Ambai	689	194	194	388
59.	80	Sapgaon	448	201	205	406
60.	81	Kachurli	448	148	153	301
61.	82	Ubhrande	61	36	25	61
62.	83	Harshewadi	75	36	39	75
63.	84	Kalmuste	484	216	229	445
64.	85	Talegaon Trimbak	1067	432	459	891
65.	86	Metghekakilla Trimbak	567	258	305	563
66.	87	Trimbak (Rural)	259	78	72	150
67.	88	Pegalwadi (Trimbak)	1058	387	415	802
68.	89	Vadholi	1221	45	40	85
69.	90	Talegaon Anjaneri	1525	210	166	376
70.	91	Sarul	582	88	99	187
71.	117	Rajur Pahula	1264	334	352	686
72.	118	Pimplaot Nashik	2100	374	349	723
73.	119	Jategaon	1127	233	177	410
74.	120	Mulegaon	1385	367	425	792
75.	121	Dahegaon	984	154	144	298
Village Total			66024	19895	19251	39156
Town/Trimbak			6759	1054	894	1948
Total Tahsil			72783	20949	20155	41104

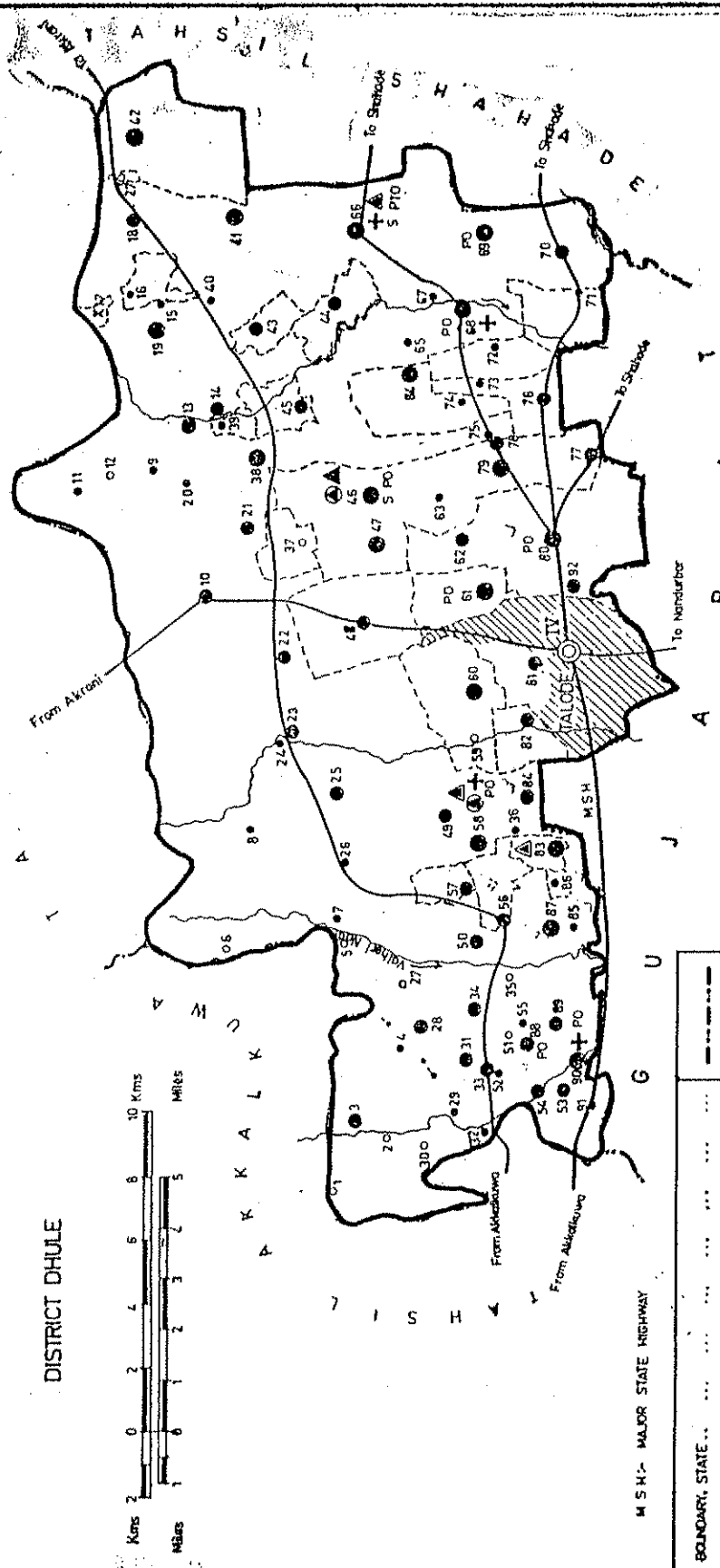
1. The first part of the document discusses the importance of maintaining accurate records of all transactions. It emphasizes that proper record-keeping is essential for ensuring the integrity and reliability of financial data. This section also outlines the various methods and tools used to collect and analyze data, highlighting the need for consistency and precision in data entry and reporting.

2. The second part of the document focuses on the challenges and solutions associated with data management. It addresses issues such as data security, privacy, and access control, providing practical advice on how to mitigate risks and ensure compliance with relevant regulations. Additionally, it discusses the importance of regular data backups and the use of secure communication channels to protect sensitive information.

27

MAHARASHTRA
Scheduled Area
TAHSIL TALODE

DISTRICT DHULE



M.S.H.:- MAJOR STATE HIGHWAY

BOUNDARY, STATE ...	---
" TAHSIL ...	---
" VILLAGE WITH LOCATION CODE NUMBER ...	---
HEADQUARTERS, TAHSIL ...	⊙
VILLAGES WITH POPULATION SIZE: BELOW 200, 200-499, 500-999, 1000-4999 ...	● ○ ● ●
UNINHABITED VILLAGES WITH LOCATION CODE ...	⌈---⌋
URBAN AREA WITH LOCATION CODE ...	▨
STATE HIGHWAY ...	—
IMPORTANT METALLED ROAD ...	—

RIVER AND STREAM ...	~
POST AND TELEGRAPH OFFICE ...	PTO
POST OFFICE EXCLUDING P.M.S. ...	PO
HIGH / SECONDARY SCHOOL ...	S
PRIMARY HEALTH CENTRE, DISPENSARY, MATERNITY AND CHILD WELFARE CENTRE ...	⊕
IMPORTANT VILLAGE MARKET / HAT ...	△

NOTE:- Village Boundaries not available except for a few villages.

Based upon Survey of India map with the permission of the Surveyor General of India.

© Government of India Copyright, 1965



Villages/towns in Tribal Sub-Plan Area of Maharashtra
State as on 1-4-90

District : 4) Dhule

Tahsil : 1) Taloda

I.T.D.P. : Taloda

Sr No.	Census Code (1981)	Name of Village	Population			
			Total	Tribal		
			M.	F.	T.	
1	2	3	4	5	6	7
<u>SCHEDULED AREA</u>						
1.	1	Sawar	110	54	56	110
2.	2	Kundwe	37	17	19	36
3.	3	Ichhagavhan	684	336	348	684
4.	4	Pimparpada	244	122	122	244
5.	5	Ekadhad	134	62	72	134
6.	6	Sojarbara	79	45	34	79
7.	7	Walheri	274	138	136	274
8.	8	Mal Kh.	264	136	128	264
9.	9	Khardi Bk.	404	207	197	404
10.	10	Kothar	633	327	306	633
11.	11	Gadhavali	212	118	94	212
12.	12	Alwan	172	84	88	172
13.	13	Khardi Kh.	501	263	238	501
14.	14	Dhanpur	822	425	397	822
15.	15	Ban	475	267	208	475
16.	16	Juwani	295	151	144	295
17.	17	Juwani	-	-Unihabited -		
18.	18	Malde	888	430	444	874
19.	19	Lakhapur	1531	725	753	1478
20.	20	Bandhare	354	168	186	354
21.	21	Padalpur	691	311	376	687
22.	22	Lakkadkot	652	326	326	652

1.	2.	3.	4	5	6	7
23.	23	Rapapur	504	258	246	504
24.	24	Chaugaon Kh.	330	157	173	330
25.	25	Amoni	550	288	247	535
26.	26	Dhekati	244	122	118	240
27.	27	Biyamal	98	50	48	98
28.	28	Saptopada	534	262	271	533
29.	29	Ratanpada	497	241	256	497
30.	30	Retpada	107	53	54	107
31.	31	Amalpada	720	334	380	714
32.	32	Umarkuwa	239	110	129	239
33.	33	Ranapur	534	242	290	532
34.	34	Shirve	865	461	391	852
35.	35	Budhaval Plot	118	55	63	118
36.	36	Rozave Plot	227	109	118	227
37.	37	Gopalpur	56	24	23	47
38.	38	Ranipur	1139	606	528	1134
39.	39	Sawarpada	489	231	258	489
40.	40	Lakhapur	464	220	243	463
41.	41	Karade	1093	505	548	1053
42.	42	Singaspur	1525	731	757	1488
43.	43	Nyuban	720	290	345	635
44.	44	Chhota Dhanpur	842	392	443	835
45.	45	Selinpur	720	107	95	202
46.	46	Pratappur	2481	547	560	1107
47.	47	Ranzani	1675	423	410	833
48.	48	Rozave	708	371	322	693
49.	49	Dhavalivihir Plot	506	245	258	503
50.	50	Somaval Kh.	794	390	390	780

1	2	3	4	5	6	7
51.	51	Pathadi	120	56	64	120
52.	52	Kakalpur	406	195	211	406
53.	53	Rampur	743	362	368	730
54.	54	Shelwai	530	228	264	492
55.	55	Ziri	319	78	78	156
56.	56	Khushgavhan	553	253	269	522
57.	57	Belipada	625	303	286	589
58.	58	Rajvira	1338	680	593	1273
59.	59	Halalpur	109	27	21	48
60.	60	Dalelpur	1358	546	495	1041
61.	61	Chinode	1854	424	405	829
62.	62	Navagaon	952	472	480	952
63.	63	Salsadi	483	260	223	483
64.	64	Mohide	1463	310	361	671
65.	65	Kalamsare	244	123	121	244
66.	66	Borad	4914	1097	1144	2241
67.	67	Ashte Tarf Boarad	300	18	16	34
68.	68	Mod	3011	746	764	1510
69.	69	Kharwad	1118	205	216	421
70.	70	Tarhawad	704	201	225	426
71.	71	Kheddle	418	106	108	214
72.	72	Kadhel	444	123	118	241
73.	73	Gunjali	322	163	159	322
74.	74	Umri	257	141	104	245
75.	75	Chaugaon Bk.	442	216	203	419
76.	76	Dhanore	610	175	179	354
77.	77	Daswad	506	187	221	408
78.	78	Morwad	891	183	199	382
79.	79	Talve	1794	415	446	861
80.	80	Amalad	1873	720	716	1436

1	2	3	4	5	6	7
81.	81	Kazipur Talawadi	580	280	285	565
82.	82	Bhavar	574	287	276	563
83.	83	Budhaval	1583	739	792	1531
84.	84	Budhavali	587	293	294	587
85.	85	Gaulanpada	472	236	236	472
86.	86	Lobhani	442	226	216	442
87.	87	Somaval Bk.	1431	664	699	1363
88.	88	Nalgavhan	575	265	308	573
89.	89	Mendhawad	567	275	268	543
90.	90	Moblalpada	1137	514	564	1078
91.	91	Satone	378	190	188	378
92.	92	Talode Rural	515	31	18	49
Village Total			65777	25549	25837	51386
Town Taloda			20055	2621	2621	5242
Total Taloda Tahasil			85832	28170	28458	56628

Villages/towns in Tribal Sub-Plan Area of Maharashtra
State as on 1-4-90

District : 4) Dhule

Tahsil : 2) Akrani (Dhadgaon)

I.T.D.P.: Taloda

Sr. No.	Census Code (1981)	Name of village	Population			
			Total	Tribal		
				M.	F.	T.
1.	2.	3.	4.	5.	6.	7.
<u>SCHEDULED AREA</u>						
1.	1	Paula	306	150	156	306
2.	2	Shelgada	245	121	124	245
3.	3	Pimpalchop	193	90	103	193
4.	4	Atti	315	156	159	315
5.	5	Keli	95	46	49	95
6.	6	Thuwani	202	98	104	202
7.	7	Borsisa	79	39	40	79
8.	8	Bharad	284	135	149	284
9.	9	Shikka	259	131	128	259
10.	10	Nimgavhan	257	125	132	257
11.	11	Chitkhedi	105	59	46	105
12.	12	Duttal	167	85	82	167
13.	13	Roshmalkh	425	230	195	425
14.	14	Domkhedi	189	96	93	189
15.	15	Surung	100	48	52	100
16.	16	Shelda	200	102	98	200
17.	17	Junana	151	66	85	151
18.	18	Mal	393	208	183	391
19.	19	Genda	438	207	231	438
20.	20	Khardi Kh	191	97	94	191
21.	21	Sawaryadigar	359	191	168	359
22.	22	Bhusha	485	247	238	485

1	2	3	4	5	6	7
23.	23	Warwali	104	50	54	104
24.	24	Sadri	226	104	122	226
25.	25	Udadya	275	135	140	275
26.	26	Bhadal	575	286	276	562
27.	27	Bhamane	307	161	146	307
28.	28	Bhabri	303	162	141	303
29.	29	Kundya	310	155	155	310
30.	30	Zapi	401	196	205	401
31.	31	Phalai	272	133	136	269
32.	32	Sawarya	74	44	30	74
33.	33	Lekhada	117	55	62	117
34.	34	Shindidigar	447	237	209	446
35.	35	Khadki	507	263	237	500
36.	36	Bilgaon	470	230	240	470
37.	37	Chikhali	201	97	104	201
38.	38	Khardi Bk.	202	92	110	202
39.	39	Nimkhedi	159	78	81	159
40.	40	Khutwada	307	156	151	307
41.	41	Umrani Bk.	607	294	297	591
42.	42	Amala	254	127	127	254
43.	43	Achapa	378	182	196	378
44.	44	Pipri	224	109	115	224
45.	45	Tinasmal	208	95	113	208
46.	46	Nalgavhan	82	40	42	82
47.	47	Jalola	58	30	28	58
48.	48	Bhanoli	182	79	103	182
49.	49	Sonkh	222	123	99	222
50.	50	Kuktar	244	124	119	243
51.	51	Akwani	78	44	34	78

1	2	3	4	5	6	7
52.	52	Goradi	145	60	85	145
53.	53	Kumbhari	197	98	99	197
54.	54	Makad Kund	352	165	187	352
55.	55	Vahwani	267	138	129	267
56.	56	Katri	2049	1036	1013	2049
57.	57	Son Bk.	228	102	126	228
58.	58	Khadkya	621	288	333	621
59.	59	Chhapari	337	175	148	323
60.	60	Nandalwad	609	302	299	601
61.	61	Jamanvani	199	101	98	199
62.	62	Bhujgaon	297	154	135	289
63.	63	Roshmal Bk.	2273	670	676	1346
64.	64	Vadfalya	1917	440	344	784
65.	65	Umrani Kh.	267	110	135	245
66.	66	Dhanaje Bk.	1436	708	615	1323
67.	67	Bhogawade Kh.	332	142	157	299
68.	68	Bhogawade Bk	68	33	35	68
69.	69	Kamod Bk.	169	80	89	169
70.	70	Rajbardi	708	393	306	699
71.	71	Kuwarkhed	156	80	76	156
72.	72	Bori	91	49	42	91
73.	73	Trishul	551	259	292	551
74.	74	Shindvani	204	101	103	204
75.	75	Velkhedi	438	225	213	438
76.	76	Toranmal (June)	1276	585	606	1191
77.	77	Toranmal (Nave)	351	184	167	351
78.	78	Kelapani	21	6	15	21
79.	79	Godamba	783	403	380	783
80.	80	Jugani	295	136	159	295

1	2	3	4	5	6	7
81.	81	Mundalgaon	316	161	155	316
82.	82	Telkhedi	516	228	267	495
83.	83	Kuklat	434	209	217	426
84.	84	Katra	207	108	99	207
85.	85	Shelkui	994	490	485	975
86.	86	Tembhurni	205	102	103	205
87.	87	Kharwad	465	225	222	447
88.	88	Chondawade Kh.	172	94	78	172
89.	89	Chondawade Bk.	330	161	169	330
90.	90	Dhanaje Kh.	207	101	106	207
91.	91	Borwan	467	226	226	452
92.	92	Ambari	92	47	45	92
93.	93	Bilbarpada	151	72	79	151
94.	94	Nawagaon	110	50	60	110
95.	95	Mankhedi Bk.	489	227	227	454
96.	96	Palkha	227	87	97	184
97.	97	Dhudgaon	540	260	277	537
98.	98	Harankhuri	268	105	159	264
99.	99	Somane	144	68	76	144
100.	100	Surwani	904	472	397	869
101.	101	Khanbara	390	195	190	385
102.	102	Majora	242	123	115	238
103.	103	Kundal	715	370	336	706
104.	104	Khuntamodi	924	387	415	802
105.	105	Hatdhui	271	136	128	264
106.	106	Varkhedi Bk.	466	229	229	458
107.	107	Tembhala	199	93	106	199
108.	108	Varkhedi Kh.	212	103	109	212
109.	109	Kharda	586	293	293	586
110.	110	Khushgavhan	128	62	66	128

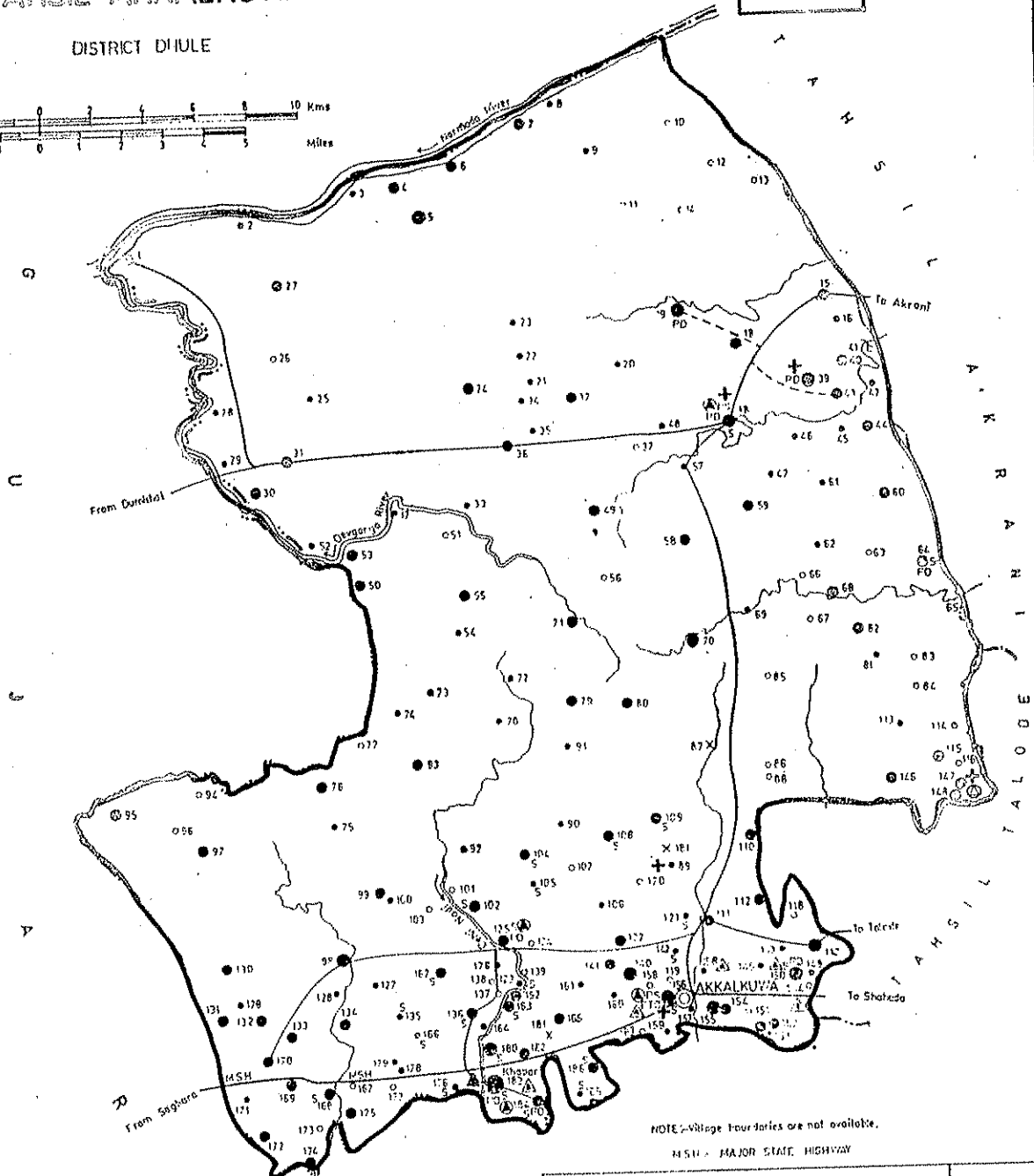

1	2	3	4	5	6	7
111.	111	Marwani Bk.	346	164	182	346
112.	112	Marwani Kh.	213	102	111	213
113.	113	Mundalwad	1212	620	576	1196
114.	114	Kusumveri	192	87	105	192
115.	115	Chippal	91	44	47	91
116.	116	Radikalam	410	184	225	409
117.	117	Kamod Kh.	205	100	105	205
118.	118	Chhinalkuwa	187	87	97	184
119.	119	Mankhedi Kh.	64	30	34	64
120.	120	Bodala	342	177	165	342
121.	121	Vavi	592	298	294	592
122.	122	Khadkale Kh.	151	76	75	151
123.	123	Khadkale Bk.	185	87	98	185
124.	124	Mandvi Bk.	1136	584	497	1081
125.	125	Mandvi Kh.	633	289	341	630
126.	126	Nigadi	702	320	364	684
127.	127	Valval	421	219	202	421
128.	128	Kamod	378	182	196	378
129.	129	Ghatli	1436	710	726	1436
130.	130	Kakarda	826	409	399	808
131.	131	Khamala	594	256	308	564
132.	132	Maktarzira	231	121	110	231
133.	133	Zummat	255	108	147	255
134.	134	Kelimojara	144	76	68	144
135.	135	Shirsani	561	279	278	557
136.	136	Jarali	78	41	37	78
137.	137	Bijari	723	363	360	723
138.	138	Gaurya	572	282	290	572
139.	139	Kakarpati	556	257	296	553
140.	140	Chittar	137	65	72	137

1	2	3	4	5	6	7
141.	141	Sisa	886	432	427	859
142.	142	Chulwad	811	446	355	801
143.	143	Kela Bk.	194	94	100	194
144.	144	Kela Kh.	214	90	94	184
145.	145	Mokh Bk.	539	253	268	521
146.	146	Mokh Kh.	503	254	249	503
147.	147	Talai	472	197	274	471
148.	148	Panban	339	171	154	325
149.	149	Kalibel	448	215	233	448
150.	150	Padamund	302	147	155	302
151.	151	Padali	599	289	310	599
152.	152	Ramsala	304	158	146	304
153.	153	Asali	893	437	455	892
154.	154	Astamba	808	398	407	805
155.	155	Ukhaliamba	99	48	51	99
156.	156	Pimpalbari	315	151	164	315
157.	157	Chichkathi	63	27	36	63
158.	158	Veliamba	35	16	19	35
159.	159	Chandsaili	294	131	153	284
160.	160	Mal	354	175	179	354
Total			63285	30061	30208	60269

MAHARASHTRA
TAHSIL AKKALKUWA

Scheduled Area -

DISTRICT DHULE



NOTE - Village boundaries are not available.
 MSH - MAJOR STATE HIGHWAY

BOUNDARY, STATE	-----
TAHSIL	-----
VILLAGE WITH LOCATION CODE NUMBER	23
HEADQUARTERS: TAHSIL	⊙
VILLAGES WITH POPULATION SIZE: BELOW 200, 200-499, 500-999, 1000-4999, 5000 AND ABOVE	● ● ● ● ●
UNINHABITED VILLAGES WITH LOCATION CODE	X87

STATE HIGHWAY	-----	MSH
IMPORTANT METALLED ROAD	-----	
UNMETALLED AND OTHER ROADS	-----	
RIVER AND STREAM	~~~~~	
POST AND TELEGRAPH OFFICE	⊙	PTO
POST OFFICE EXCLUDING R. M. S.	⊙	PO
HIGH / SECONDARY SCHOOL	⊕	S
POLICE STATION EXCLUDING RAILWAY POLICE STATION	⊕	PS
PRIMARY HEALTH CENTRE, DISPENSARY, MATERNITY AND CHILD WELFARE CENTRE	⊕	
IMPORTANT VILLAGE MARKET/HAT	⊕	

Based upon Survey of India map with the permission of the Surveyor General of India.

Villages/towns in Tribal Sub-Plan Area of Maharashtra
State as on 1-4-90

District : 4) Dhule

Tahsil : 3) Akkalkuwa

I.T.D.P.: Taloda

Sr No.	Census Code (1981)	Name of Village	Population			
			Total	Tribal		
				M.	F.	T.
1	2	3	4	5	6	7
<u>SCHEDULED AREA</u>						
1.	1	Manibeli	523	270	235	505
2.	2	Dhankhedi	214	97	117	214
3.	3	Chimalkhadi	358	193	165	358
4.	4	Sinduri	726	369	356	725
5.	5	Gamon	1022	510	512	1022
6.	6	Bamani	597	300	296	596
7.	7	Danel	895	452	433	885
8.	8	Mukhadi	256	130	126	256
9.	9	Mandawa	271	139	132	271
10.	10	Dhebramal	188	93	95	188
11.	11	Palaskhobra	138	70	68	138
12.	12	Sambar	87	41	46	87
13.	13	Welkhadi	67	34	33	67
14.	14	Kanjala	197	103	94	197
15.	15	Veri	733	326	374	700
16.	16	Pimprapani	217	110	101	211
17.	17	Chanwai	444	236	208	444
18.	18	Malpada	512	249	263	512
19.	19	Bhagdari	2718	1333	1357	2690
20.	20	Bijligavhan	483	237	245	482
21.	21	Khodasbara	205	97	108	205
22.	22	Barisurgas	253	120	127	247

1	2	3	4	5	6	7
23.	23	Surgas	290	139	151	290
24.	24	Pimpalkhuta	881	389	414	803
25.	25	Kewadi	286	146	140	286
26.	26	Arethi	91	49	42	91
27.	27	Jangthi	564	276	288	564
28.	28	Kukadipadar	211	105	106	211
29.	29	Chapadi	273	142	124	266
30.	30	Wadfali (R)	552	284	256	540
31.	31	Pandharamati	588	272	313	585
32.	32	Mokas	660	321	312	633
33.	33	Vehagi	422	239	183	422
34.	34	Jugalkhet	320	156	154	310
35.	35	Balaghat	466	222	244	466
36.	36	Bardi	846	445	398	843
37.	37	Kanjani	198	92	106	198
38.	38	Molgi	2461	1023	908	1931
39.	39	Kathi	1471	683	738	1421
40.	40	Bhangrapani	864	470	392	862
41.	41	Pimpti	43	16	27	43
42.	42	Umati	299	144	155	299
43.	43	Jamali	680	309	367	676
44.	44	Sallibar	911	408	497	905
45.	45	Bharadkund	276	138	138	276
46.	46	Bokhadi	313	166	147	313
47.	47	Bedakund	446	228	206	434
48.	48	Bijaripati	416	203	213	416
49.	49	Sari	947	457	490	947
50.	50	Hanakhamb	569	291	274	565

1	2	3	4	5	6	7
51.	51	Morhi	124	53	71	124
52.	52	Movan	317	154	163	317
53.	53	Bagda	596	293	289	582
54.	54	Oghani	480	215	259	474
55.	55	Mogra	516	261	254	515
56.	56	Khodi	173	91	82	173
57.	57	Junwani	259	125	134	259
58.	58	Walamba (K)	666	334	332	666
59.	59	Sakliumar	612	288	306	594
60.	60	Veli	947	473	467	940
61.	61	Wadibar	327	159	168	327
62.	62	Urmilamal	347	176	171	347
63.	63	Gadwani	163	77	86	163
64.	64	Jamana	829	459	343	802
65.	65	Patwara	398	178	220	398
66.	66	Ambaribar	111	54	57	111
67.	67	Khuntagavhan	138	68	70	138
68.	68	Chivalytar	688	356	332	688
69.	69	Todikund	249	127	122	249
70.	70	Dab	1347	695	652	1347
71.	71	Dahel	804	419	380	799
72.	72	Kataskhai	225	114	105	219
73.	73	Kothali	204	106	94	200
74.	74	Chikhali	405	177	227	404
75.	75	Nimbapati	313	151	162	313
76.	76	Walamba (R)	672	343	321	664
77.	77	Odhi	74	39	35	74
78.	78	Kuwa	359	179	180	359
79.	79	Ohwa	650	319	318	637

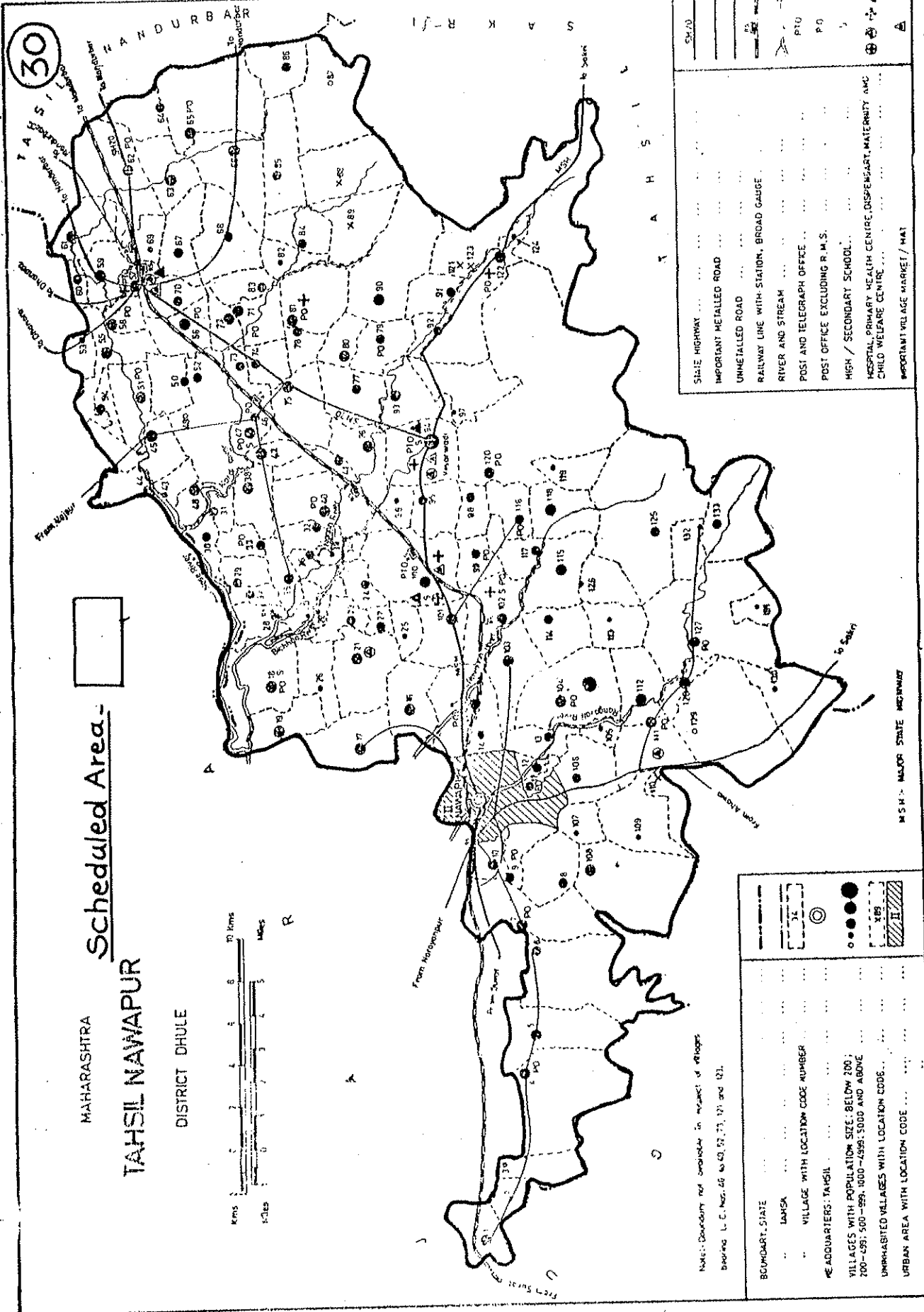
1	2	3	4	5	6	7
80.	80	Khai	502	253	246	499
81.	'81	Mal	230	112	118	230
82.	82	Umaragavhan	814	404	410	814
83.	83	Nendwan Kh.	199	98	101	199
84.	84	Nendwan Bk.	120	62	58	120
85.	85	Khurchimal	115	56	59	115
86.	86	Guliumbar	110	50	54	104
87.	87	Pimpalgaon	---	Uninhabited	---	---
88.	88	Kapran	54	31	23	54
89.	89	Amali-Bari	296	136	143	279
90.	90	Kankalamal	337	188	148	336
91.	91	Kolvimal	207	108	99	207
92.	92	Bharadipadar	392	201	186	387
93.	93	Harafali	724	346	378	724
94.	94	Beti	141	73	68	141
95.	95	Morkhi	879	452	426	878
96.	96	Thana	108	61	47	108
97.	97	Khadakapani	575	287	286	573
98.	98	Moramba	1663	766	816	1582
99.	99	Rojkund	978	476	495	971
100.	100	Ratanbara	360	166	194	360
101.	101	Dasarapadar	162	79	83	162
102.	102	Ambabari	965	471	481	952
103.	103	Ukhalsag	13	6	7	13
104.	104	Sonapati	638	316	321	637
105.	105	Khatkuna	224	111	113	224
106.	106	Kohvi	327	165	162	327
107.	107	Vakadhanman	133	60	73	133
108.	108	Koyalivihir	524	258	266	524

1	2	3	4	5	6	7
109.	109	Kankala	757	370	384	754
110.	110	Amali	610	289	320	609
111.	111	Gangapur	657	311	293	604
112.	112	Thanavihir	871	408	456	864
113.	113	Singpur Kh.	393	191	202	393
114.	114	Sojdan	281	137	144	281
115.	115	Alivihir	505	261	241	502
116.	116	Madvi Amba	398	186	212	398
117.	117	Nala	1350	696	651	1347
118.	118	Boripada	2	2	-	2
119.	119	Galotha Bk.	135	63	67	130
120.	120	Kankali	70	38	32	70
121.	121	Ghantani	446	224	216	440
122.	122	Ankushvihir	784	360	418	778
123.	123	Digi Amba	388	179	209	388
124.	124	Bhoyara	179	78	101	179
125.	125.	Raisingpur	639	247	207	454
126.	126	Ghunshi	212	103	108	211
127.	127	Ranzani	231	115	116	231
128.	128	Mahukhadi	455	219	233	252
129.	129	Shendwan	300	152	135	287
130.	130	Rampur	984	439	501	940
131.	131	Talamba	636	305	320	625
132.	132	Kadadi Amba	699	323	353	676
133.	133	Umarduwa	511	242	258	500
134.	134	Khadkuna	588	271	317	588
135.	135	Guliamba	499	229	228	457
136.	136	Kakadkhut	529	234	228	462
137.	137	Lalpur	162	79	83	162

1	2	3	4	5	6	7
138.	138	Vadli	85	37	48	85
139.	139	Juna Nagar Mutha	53	23	30	53
140.	140	Khatwani	1102	547	553	1100
141.	141	Ankushvihir Bari	674	326	335	661
142.	142	Kakarpada	496	238	250	488
143.	143	Virpur	450	217	233	450
144.	144	Vanyavihir Bk.	159	86	73	159
145.	145	Timak Mauli	387	192	195	387
146.	146	Bhabalpur	822	403	417	820
147.	147	Singpur Bk.	572	247	279	526
148.	148	Jani Amba	631	317	314	631
149.	149	Wadfali (Na)	374	174	200	374
150.	150	Vanyavihir Kh.	1388	280	298	578
151.	151	Pipripada	172	46	68	114
152.	152	Rajmai	963	260	270	530
153.	153	Chhoti Rajmori	520	138	138	276
154.	154	Mithyafali	500	144	145	289
155.	155	Makranifali	1572	120	110	230
156.	156	Akkalkuwa	4289	284	263	547
157.	157	Sorapada	424	133	120	253
158.	158	Galotha Kh.	233	113	104	217
159.	159	Jamliwmar Kuwa	382	165	148	313
160.	160	Kumbharkhan	283	169	113	282
161.	161	Khadake	216	92	104	196
162.	162	Nawanagaomutha	682	328	348	676
163.	163	Gotpada	537	221	237	458
164.	164	Jambi Pani	356	166	188	354
165.	165	Mahupada	519	253	259	512
166.	166	Udepur	466	223	243	466
167.	167	Dogripada	142	54	65	119

1	2	3	4	5	6	7
168.	168	Pecharideo	520	243	260	503
169.	169	Tawali	536	267	269	536
170.	170	Gavhali	559	264	270	534
171.	171	Dodave	470	227	243	470
172.	172	Nawapada	911	430	418	848
173.	173	Navagaon	168	85	80	165
174.	174	Porambi	576	269	300	569
175.	175	Mandara	595	288	306	594
176.	176	Chandur	278	127	151	278
177.	177	Rethi	35	17	18	35
178.	178	Sheltapani	420	193	227	420
179.	179	Chhota Udepur	432	201	220	421
180.	180	Kerai	1055	350	344	694
181.	181	Zirisawar	- Uninhabited -			
182.	182	Kauli	656	273	258	531
183.	183	Khapar	5160	939	920	1859
184.	184	Bamangaon	976	472	496	968
185.	185	Kawaligavhan	281	131	150	281
186.	186	Kadava Mahu	530	249	281	530
187.	187	Nainshevati	128	62	66	128
Total			100237	43426	43993	88419

MAHARASHTRA
Scheduled Area-
TAHSIL NAWAPUR
 DISTRICT DHULE



Note: Outcrops not shown in respect of villages
 bounded by C. Nos. 46 to 49, 57, 73, 97 and 121.

BOUNDARY, STATE
TAHSA
VILLAGE WITH LOCATION CODE NUMBER
ACQUARTERS, TAHSIL
VILLAGES WITH POPULATION SIZE: BELOW 200
200-500; 500-999; 1000-4999; 5000 AND ABOVE
UNINHABITED VILLAGES WITH LOCATION CODE
URBAN AREA WITH LOCATION CODE

SINGLE HIGHWAY	SH/30
IMPORTANT METALLED ROAD	
UNMETALLED ROAD	
RAILWAY LINE WITH STATION, BROAD GAUGE	
RIVER AND STREAM	
POST AND TELEGRAPH OFFICE	P.T.O.
POST OFFICE EXCLUDING R.M.S.	P.O.
HIGH / SECONDARY SCHOOL	
HOSPITAL, PRIMARY HEALTH CENTRE, DISPENSARY, MATERNITY AND CHILD WELFARE CENTRE	
IMPORTANT VILLAGE MARKET / MAF	


Villages/towns in Tribal Sub-Plan Area of Maharashtra
State as on 1-4-90

District : 4) Dhule

Tahsil : 4) Nawapur

I.T.D.P.: Nandurbar

Sr No.	Census Code (1981)	Name of Village	Population			
			Total	Tribal		
				M.	F.	T.
1	2	3	4	5	6	7
<u>SCHEDULED AREA</u>						
1.	1	Lakkadkot	1217	610	603	1213
2.	2	Khokarwada	449	231	218	449
3.	3	Kareghat	344	166	178	344
4.	4	Khekada	1957	984	973	1957
5.	5	Zamanzar	1672	833	835	1668
6.	6	Thuwa	743	390	353	743
7.	7	Gadat	2632	1330	1302	2632
8.	8	Bilmanjare	648	331	315	646
9.	9	Karanji Kh.	684	339	345	684
10.	10	Wakipada	1015	511	414	925
11.	11	Ghodjamane	586	271	290	561
12.	12	Vijapur	747	381	366	747
13.	13	Nandvan	584	305	278	584
14.	14	Kothada	700	369	331	700
15.	15	Raingan	1524	809	801	1610
16.	16	Pangaran	1124	545	564	1109
17.	17	Amlan	1380	677	703	1380
18.	18	Navagaon	2314	1135	1045	2180
19.	19	Karanjwer	1479	723	702	1425
20.	20	Deolipada	391	182	201	383
21.	21	Umaran	1741	794	821	1615
22.	22	Wilipada	261	123	138	261



1	2	3	4	5	6	7
23.	23	Cheda	763	368	395	763
24.	24	Tin Mauli	554	255	294	549
25.	25	Vavadi	435	201	234	435
26.	26	Panch Amba	497	255	242	497
27.	27	Bilgavhan	579	268	275	543
28.	28	Dudhare. (Dhaite)	954	504	445	949
29.	29	Dudhave	567	250	286	536
30.	30	Wasade	572	274	285	559
31.	31	Jamade	665	337	325	662
32.	32	Bhagarpada	543	262	278	540
33.	33	Angane	986	458	476	934
34.	34	Kharje	136	65	71	136
35.	35	Bilbare	1053	500	545	1045
36.	36	Tarpada	538	239	256	495
37.	37	Chikhali	529	248	281	529
38.	38	Bilda	1045	508	537	1045
39.	39	Shetgaon	201	96	105	201
40.	40	Sonaredigar	2223	1055	1120	2175
41.	41	Mahalkadu	575	278	297	575
42.	42	Tarapur	1043	473	481	954
43.	43	Marod	372	163	202	365
44.	44	Deomogara	847	425	403	828
45.	45	Shehi	1259	624	622	1246
46.	46	Khatgaon	896	403	431	834
47.	47	Vadpalli	1236	645	518	1163
48.	48	Dongegaon	1038	482	526	1008
49.	49	Kasare	140	62	78	140
50.	50	Maulipada	537	225	235	460
51.	51	Nijampur	1407	679	716	1395
52.	52	Nagarya	643	309	308	617

1	2	3	4	5	6	7
53.	53	Vagade	430	162	150	312
54.	54	Sonpada	917	445	472	917
55.	55	Karanjali	1647	780	839	1619
56.	56	Shrani	1561	600	604	1204
57.	57	Khandbara	3745	680	661	1341
58.	58	Borchak	1468	742	712	1454
59.	59	Shegave	1467	681	740	1421
60.	60	Talavipada	915	432	463	895
61.	61	Khairve	1032	492	522	1014
62.	62	Bhadwad	2028	908	985	1893
63.	63	Ghogal	2289	1074	1192	2266
64.	64	Bijgaon	898	428	465	893
65.	65	Mogarani	2107	1012	1095	2107
66.	66	Navali	1123	572	547	1119
67.	67	Mendipada	632	299	312	611
68.	68	Malvan	889	437	447	884
69.	69	Vatavi	416	189	207	396
70.	70	Nimboni	763	325	338	663
71.	71	Dhong	1096	538	548	1086
72.	72	Sagali	1035	556	473	1029
73.	73	Vadade Bk.	672	336	336	672
74.	74	Chhirve	1226	340	366	706
75.	75	Kadwan	1245	602	624	1226
76.	76	Bhardu	826	611	635	1246
77.	77	Keli	674	404	422	826
78.	78	Chorvihir	835	335	334	669
79.	79	Chitavi	1094	416	164	580
80.	80	Vadsatra	1236	529	561	1090
81.	81	Khadki	347	606	619	1225

1	2	3	4	5	6	7
82.	82	Palshi	347	175	172	347
83.	83	Palsun	880	418	445	863
84.	84	Pimpale	569	279	280	559
85.	85	Kholvihir	542	263	279	542
86.	86	Kholghar	675	296	378	674
87.	87	Wanjale	134	76	58	134
88.	88	Salwan	- Uninhabited -			
89.	89	Umarvihir	- Uninhabited -			
90.	90	Deolipada	1666	821	841	1662
91.	91	Nimdade	543	252	291	543
92.	92	Tilsari	717	360	349	709
93.	93	Bandharpada	1619	814	804	1618
94.	94	Visarwadi	5533	1801	1799	3600
95.	95	Gangapur	519	219	256	475
96.	96	Varadipada	487	235	252	487
97.	97	Banagipada	434	224	210	434
98.	98	Anthipada	522	253	269	522
99.	99	Vadkhut	783	401	381	782
100.	100	Chinchpada	4653	1676	1550	3226
101.	101	Sawarat	1421	697	724	1421
102.	102	Kolde	1942	916	925	1841
103.	103	Suli	1438	712	719	1431
104.	104	Dhanrat	2722	1388	1321	2709
105.	105	Bokalzar	498	247	251	498
106.	106	Jamtalav	814	401	408	809
107.	107	Payarvihir	225	111	114	225
108.	108	Bhavane	1018	497	502	999
109.	109	Bari	466	232	234	466
110.	110	Shingaramal	- Uninhabited -			

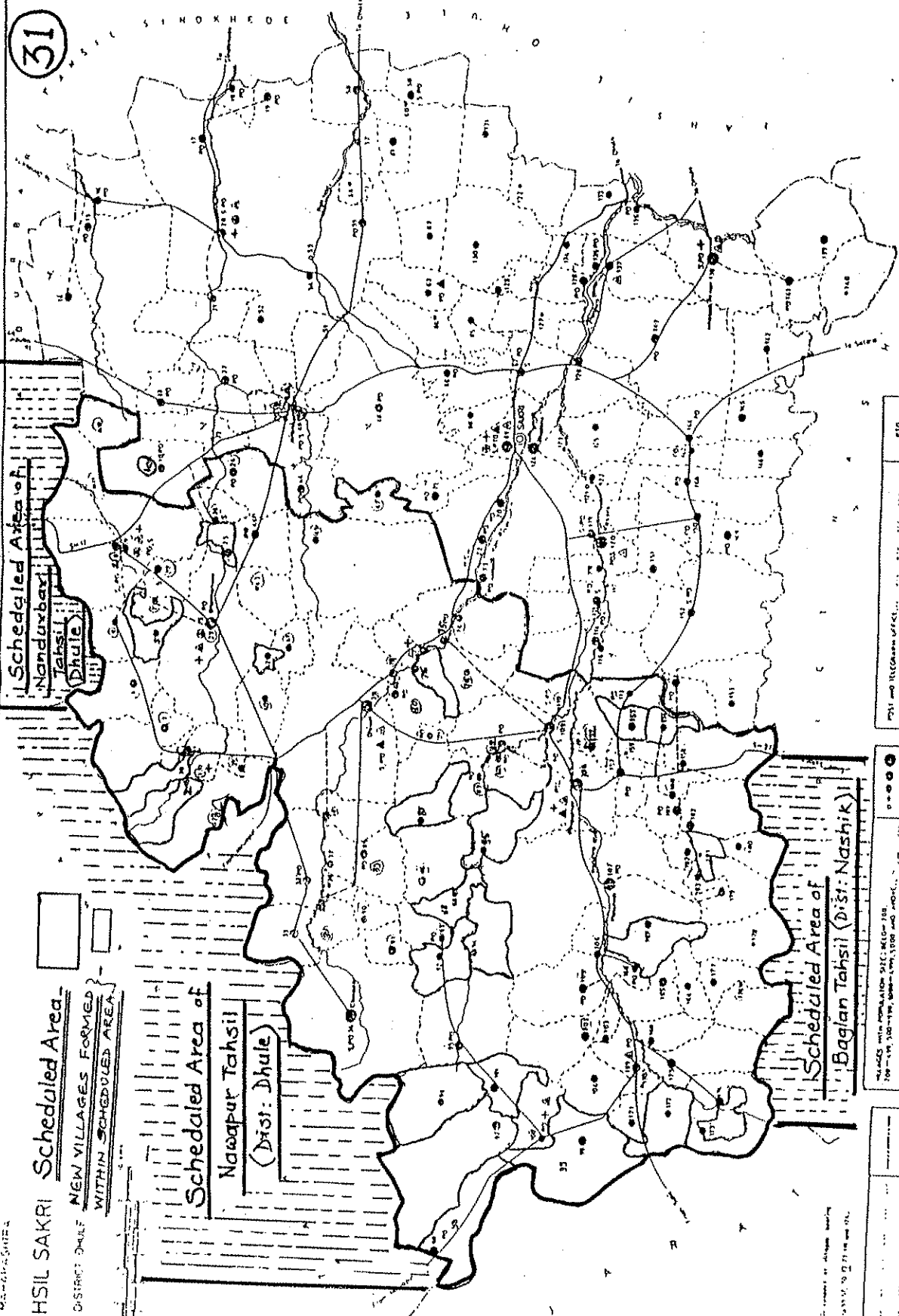
1	2	3	4	5	6	7
111.	111	Raipur	1597	765	832	1597
112.	112	Chauki	1154	575	579	1154
113.	113	Kukran	330	167	163	330
114.	114	Sonkhadake	581	278	302	580
115.	115	Karanji Bk.	1405	702	703	1405
116.	116	Pati	834	416	418	834
117.	117	Bedki	594	291	303	594
118.	118	Borpada	1353	662	681	1343
119.	119	Dapur	422	213	209	422
120.	120	Haldani	4069	1983	2086	4069
121.	121	Adalase	--	Uninhabited	---	
122.	122	Khanapur	1540	708	704	1412
123.	123	Malai	---	Uninhabited	---	
124.	124	Morkaranje	482	236	229	465
125.	125	Kamod	923	469	454	923
126.	126	Pimpran	424	208	216	424
127.	127	Nagazari	2329	1141	1170	2311
128.	128	Wadkalambi	2251	938	961	1899
129.	129	Ukala Pani	124	65	59	124
130.	130	Borzar	314	161	153	314
131.	131	Sari	314	149	165	314
132.	132	Kotkhamb	453	217	223	440
133.	133	Khokase	804	422	369	791
Village Total			135562	63013	63919	126932
Town Navapur			19115	2795	2410	5205
Total Tahsil			154677	65808	66329	132137

TAHSIL SAKRI Scheduled Area.

DISTRICT DHULE
 NEW VILLAGES FORMED
 WITHIN SCHEDULED AREA.

**Scheduled Area of
 Nawapur Tahsil
 (Dist: Dhule)**

**Scheduled Area of
 Baglan Tahsil (Dist: Nashik)**



Number of Villages	100
Area in Sq. Miles	100
Population	100
Number of Schools	100
Number of Panchayats	100
Number of Gram Panchayats	100
Number of Primary Schools	100
Number of High Schools	100
Number of Government Schools	100
Number of Private Schools	100
Number of Government Hospitals	100
Number of Private Hospitals	100
Number of Government Dispensaries	100
Number of Private Dispensaries	100
Number of Government Health Centres	100
Number of Private Health Centres	100
Number of Government PHCs	100
Number of Private PHCs	100
Number of Government Sub-centres	100
Number of Private Sub-centres	100
Number of Government Health Workers	100
Number of Private Health Workers	100
Number of Government Health Assistants	100
Number of Private Health Assistants	100
Number of Government Health Inspectors	100
Number of Private Health Inspectors	100
Number of Government Health Officers	100
Number of Private Health Officers	100
Number of Government Health Supervisors	100
Number of Private Health Supervisors	100
Number of Government Health Inspectors (M.D.S.)	100
Number of Private Health Inspectors (M.D.S.)	100
Number of Government Health Inspectors (M.D.S.)	100
Number of Private Health Inspectors (M.D.S.)	100

Number of Villages	100
Area in Sq. Miles	100
Population	100
Number of Schools	100
Number of Panchayats	100
Number of Gram Panchayats	100
Number of Primary Schools	100
Number of High Schools	100
Number of Government Schools	100
Number of Private Schools	100
Number of Government Hospitals	100
Number of Private Hospitals	100
Number of Government Dispensaries	100
Number of Private Dispensaries	100
Number of Government Health Centres	100
Number of Private Health Centres	100
Number of Government PHCs	100
Number of Private PHCs	100
Number of Government Sub-centres	100
Number of Private Sub-centres	100
Number of Government Health Workers	100
Number of Private Health Workers	100
Number of Government Health Assistants	100
Number of Private Health Assistants	100
Number of Government Health Inspectors	100
Number of Private Health Inspectors	100
Number of Government Health Officers	100
Number of Private Health Officers	100
Number of Government Health Supervisors	100
Number of Private Health Supervisors	100
Number of Government Health Inspectors (M.D.S.)	100
Number of Private Health Inspectors (M.D.S.)	100
Number of Government Health Inspectors (M.D.S.)	100
Number of Private Health Inspectors (M.D.S.)	100

Number of Villages	100
Area in Sq. Miles	100
Population	100
Number of Schools	100
Number of Panchayats	100
Number of Gram Panchayats	100
Number of Primary Schools	100
Number of High Schools	100
Number of Government Schools	100
Number of Private Schools	100
Number of Government Hospitals	100
Number of Private Hospitals	100
Number of Government Dispensaries	100
Number of Private Dispensaries	100
Number of Government Health Centres	100
Number of Private Health Centres	100
Number of Government PHCs	100
Number of Private PHCs	100
Number of Government Sub-centres	100
Number of Private Sub-centres	100
Number of Government Health Workers	100
Number of Private Health Workers	100
Number of Government Health Assistants	100
Number of Private Health Assistants	100
Number of Government Health Inspectors	100
Number of Private Health Inspectors	100
Number of Government Health Officers	100
Number of Private Health Officers	100
Number of Government Health Supervisors	100
Number of Private Health Supervisors	100
Number of Government Health Inspectors (M.D.S.)	100
Number of Private Health Inspectors (M.D.S.)	100
Number of Government Health Inspectors (M.D.S.)	100
Number of Private Health Inspectors (M.D.S.)	100

Prepared from Survey of India Map with the permission of the Surveyor General of India.

Villages/towns in Tribal Sub-Plan Area of Maharashtra
State as on 1-4-90

District : 4) Dhule

Tahsil : 5) Sakri

I.T.D.P.: Nandurbar

Sr No.	Census Code N(1981)	Name of Village	Population			
			Total	Tribal		
				M.	F.	T.
1	2	3	4	5	6	7
<u>SCHEDULED AREA</u>						
1.	1	Burudkhe	185	91	94	185
2.	2	Pachmauli	577	270	307	577
3.	3	Pangaon	1109	528	555	1083
4.	4	Valwhe	1025	483	541	1024
5.	5	Ranjangaon	536	248	278	526
6.	6	Vitave	829	403	426	829
7.	7	Basar	539	57	58	115
8.	8	Korde	2505	905	852	1757
9.	9	Kasbe Chhadwel	4249	806	785	1591
10.	10	Isarde	273	83	87	170
11.	12	Petale	286	79	75	154
12.	124	Runmali	1278	400	373	773
13.	25	Chipali	1107	553	544	1097
14.	26	Varsus	577	197	163	360
15.	27	Amkhel	1081	90	100	190
16.	28	Raikot	180	85	94	179
17.	29	Brahmanwel	6291	2656	2711	5367
18.	30	Pinjarzani	1248	593	584	1177
19.	31	Lagalwal	694	337	356	693
20.	32	Dhamer	1997	764	777	1541
21.	33	Amali	2354	632	639	1271
22.	34	Choupale	6580	3245	3308	6553

1	2	3	4	5	6	7
23.	35	Sutare	983	485	498	983
24.	36	Kuruswade	481	244	237	481
25.	37	Machmal	723	369	350	719
26.	38	Khandbara	1073	522	520	1042
27.	39	Dahiwal	8962	2202	2199	4401
28.	40	Raital	805	345	357	702
29.	41	Jambore	569	270	299	569
30.	42	Babhulde	593	282	311	593
31.	43	Jamki	243	116	127	243
32.	44	Veskhedi	1487	56	63	119
33.	45	Domkani	859	290	232	522
34.	47	Saltek	508	192	174	366
35.	74	Surpan	768	59	49	108
36.	75	Codade	1974	243	285	528
37.	76	Dholipada	947	24	24	48
38.	77	Kirwade	787	124	114	238
39.	78	Amode	507	247	250	497
40.	79	Bhondgaon	1020	381	385	766
41.	80	Bodgaon	1325	610	608	1218
42.	81	Maindane	882	356	357	713
43.	82	Rohan	1427	652	633	1285
44.	83	Dapur	610	281	323	604
45.	84	Jebapur	734	177	161	338
46.	85	Navanagar	812	393	419	812
47.	86	Mohane	1422	708	714	1422
48.	87	Dhanai	504	242	262	504
49.	88	Kuttar Khamb	858	448	410	858
50.	89	Shirsole	1207	543	474	1017
51.	90	Jamkhed	888	446	429	875
52.	91	Rohad	1181	579	586	1165

1	2	3	4	5	6	7
53.	92	Shivajinagar	788	389	399	788
54.	93	Tembe Pr Warse	930	460	470	930
55.	94	Jairamnagar	633	318	315	633
56.	95	Pimpalgaon	2856	1458	1398	2856
57.	96	Kadupada	972	508	463	971
58.	97	Basraval	1590	788	733	1521
59.	98	Charanmal	1018	510	508	1018
60.	99	Khairkhunda	1314	640	673	1313
61.	100	Umarpata	846	438	408	846
62.	101	Nandarkhi	1259	645	608	1253
63.	102	Malgaon Pr Warsa	1406	709	696	1405
64.	103	Khargaon	761	393	368	761
65.	104	Kalambe	648	317	331	648
66.	105	Kudashi	2911	1421	1423	2844
67.	106	Keksad	899	429	463	892
68.	107	Pankhede	6963	3183	3353	6536
69.	108	Pimpalner	12757	1256	1162	2418
70.	109	Samode	5745	749	732	1481
71.	110	Mhasadi Pr Pimpalner	382	183	197	380
72.	111	Jirapur	292	45	43	88
73.	112	Chikase	1447	116	105	221
74.	113	Degaon	565	69	78	147
75.	155	Gavanipada	1221	596	618	1214
76.	156	Shevadi	687	328	356	684
77.	157	Deshshirwade	1847	286	293	579
78.	158	Shelbari	631	272	313	585
79.	159	Kadyale	225	110	115	225
80.	160	Dhongaddigar	837	380	395	775
81.	161	Balhane	1778	169	151	320
82.	162	Shevage	710	82	71	153

1	2	3	4	5	6	7
83.	163	Kokangaon	549	274	269	543
84.	164	Shiv	663	339	324	663
85.	165	Bopakhel	1679	796	726	1522
86.	166	Dangahirwade	805	262	185	447
87.	167	Daregaon	830	410	420	830
88.	168	Mapalgaon	680	331	349	680
89.	169	Warse	1359	660	637	1297
90.	170	Lakhale	232	103	128	231
91.	171	Chorwad	827	409	417	826
92.	172	Pimpalgaon Kh.	616	298	318	616
93.	173	Mahagaon	846	108	106	214
94.	174	Shenwad	1105	497	507	1004
95.	175	Manjari	1830	917	906	1823
96.	176	Vardadi	260	131	128	259
97.	177	Khatyal	859	426	433	859
98.	178	Dhamandhar	341	169	171	340
99.	179	Virkhel	582	154	170	324
100.	180	Mandane	566	274	292	566
101.	181	Sitarampur	416	208	208	416
102.	182	Pargaon	1170	528	600	1128
Total			141772	49932	50089	100021

32

MAHARASHTRA

TAHSIL SHIRPUR

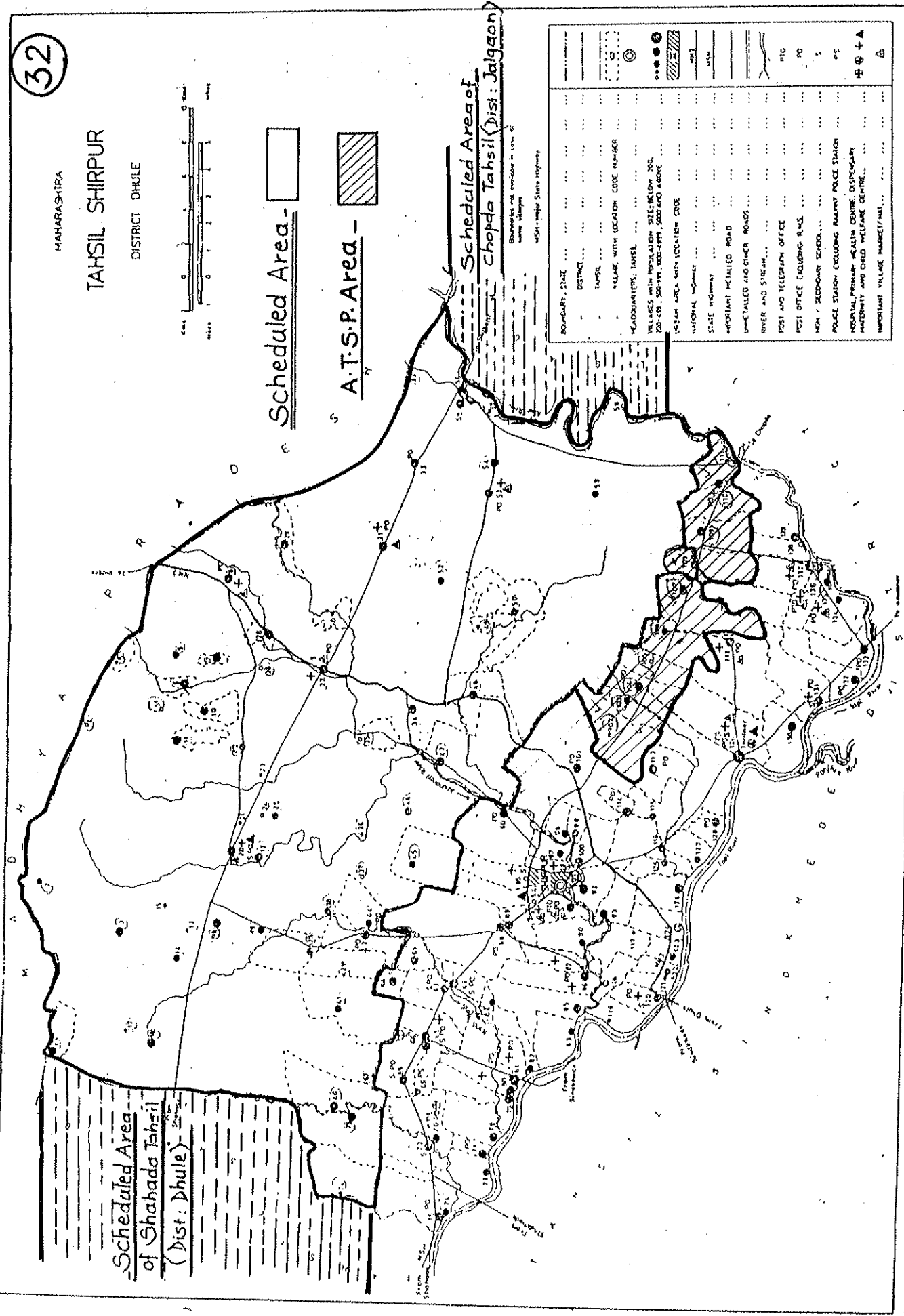
DISTRICT DHULE



Scheduled Area -

A.T.S.P. Area -


Scheduled Area of
Chopda Tahsil (Dist: Jalgaon)



BOUNDARY, STATE
DISTRICT
TAPSI
*CLUSE WITH LOCATION CODE NUMBER
HEADQUARTERS: TAHSIL
VILLAGES WITH POPULATION SIZE: BELOW 200
201-250
251-500
501-1000
1001-2000
2001-5000
5000 AND ABOVE
RESERVE AREA WITH LOCATION CODE
INDICATED BY NUMBER
STATE HIGHWAY
IMPORTANT METALLED ROAD
UNMETALLED AND OTHER ROADS
RIVER AND STREAM
POST AND TELEGRAPH OFFICE
POST OFFICE (INCLUDING P.O.S.)
HIGH / SECONDARY SCHOOL
POLICE STATION (INCLUDING RAILWAY POLICE STATION)
HOSPITAL/PRIMARY HEALTH CENTRE/ DISPENSARY
MADIRY AND CHILD WELFARE CENTRE
IMPORTANT VILLAGE MARKET/HAAT

Scheduled Area of
Shahada Tahsil
(Dist: Dhule)

Based upon Survey of India map with the permission of the Survey General of India.



Villages/towns in Tribal Sub Plan Area of Maharashtra
State as on 1-4-90

District : 4) Dhule

Tahsil : 6) Shirpur

I.T.D.P. Nandurbar


Sr No.	Census Code (1981)	Name of Village	Population			
			Total	M.	Tribal F.	T.
1	2	3	4	5	6	7
<u>SCHEDULED AREA</u>						
1.	1	Malkatar	1025	489	505	994
2.	2	Gadhad Deo	783	379	374	753
3.	3	Kedid	2248	1101	982	2083
4.	4	Guralpani	190	89	101	190
5.	5	Kakadmal	433	204	229	433
6.	6	Vakwad	1311	611	610	1221
7.	7	Mohide	1800	892	844	1736
8.	8	Palasner	3015	914	857	1771
9.	9	Durbadya	916	430	449	879
10.	10	Zende Anjan	1121	532	506	1038
11.	11	Umarde	1544	749	720	1469
12.	12	New Boradi	2027	873	844	1717
13.	13	Manjiri Bardi	166	92	74	166
14.	14	Wakpada	615	287	287	574
15.	15	Sajgarpada	343	142	141	283
16.	16	Fattepur	1608	728	798	1526
17.	17	Borpani	492	235	224	459
18.	18	Budki	1559	777	749	1526
19.	19	Chandsurya	615	294	300	594
20.	20	Boradi	6018	1147	977	2124
21.	21	Chondi	464	238	214	452
22.	22	Dondwade	812	411	382	793
23.	23	Budkivinar	405	191	198	389


1	2	3	4	5	6	7
24.	24	Kharikhan	191	99	92	191
25.	25	Tembhe	563	270	249	519
26.	26	Hated	111	57	54	111
27.	27	Sangvi	4663	1813	1670	3483
28.	28	Panakhed	1423	576	528	1104
29.	29	Khair Khuti	1349	703	622	1325
30.	30	Joyade	1360	680	650	1330
31.	31	Khambale	2192	781	818	1599
32.	32	Vadlekh	321	115	106	221
33.	33	Ambe	2814	1277	1248	2525
34.	34	Hadakhed	1619	623	575	1198
35.	35	Arunapuri Dam	32	14	18	32
36.	36	Samraya pada	494	237	257	494
37.	37	Waghbarda	191	99	92	191
38.	38	Nandarde	528	176	188	364
39.	39	Wasardi	607	218	240	458
40.	40	Jalod	1168	577	557	1134
41.	41	Mukhed	587	308	255	563
42.	42	Chandase	404	59	48	107
43.	43	Wadi Bk.	2303	240	245	485
44.	44	Wadikh	664	168	167	335
45.	45	Nimzari	855	219	202	421
46.	46	Varzadi	999	517	465	982
47.	47	Lauki	2037	620	528	1148
48.	48	Sule	1184	447	404	851
49.	49	Fattepur	227	106	103	209
50.	50	Chilare	919	441	440	881
51.	51	Kalapani	49	22	27	49
52.	52	Lakdya Hanuman	902	457	429	886

1	2	3	4	5	6	7
53.	53	Rohini	2074	733	659	1392
54.	54	Bhoiti	1426	590	576	1166
55.	55	Khamkhede Pr. Ambe	1175	479	479	958
56.	56	Higaon	500	255	245	500
57.	57	Hiwarkhede	445	199	220	419
58.	58	Malapur (Anderdam)	170	15	9	24
59.	59	Mahadeo Dondwade	768	386	382	768
60.	67	Ukhalwadi	202	106	96	202
61.	73	Tarhad	1755	480	457	937
62.	74	Abhanpur Kh.	320	157	163	320
Total			69101	27124	25928	53052

ADDITIONAL TRIBAL SUB PLAN AREA

1.	102	Tande	303	115	105	220 ✓
2.	103	Asali	565	54	46	100
3.	104	Bhorkheda	1575	200	201	401
4.	105	Godi	128	64	60	124 ✓
5.	106	Saver	500	60	73	133
6.	107	Ajnad	1872	301	314	615 ✓
7.	109	Tardi	1695	73	56	129
8.	110	Hisale	2278	173	168	341
9.	111	Tonde	1897	364	360	724 ✓
Total			10813	1404	1383	2787
Total Tahsil			79914	28528	27311	55839






Villages/towns in Tribal Sub-Plan Area of Maharashtra
State as on 1-4-90

District : 4) Dhule

Tahsil : 7) Shahada

I.T.D.P. Nandurbar

Sr No.	Census Code (1981)	Name of Village	Population			
			Total	Tribal		
				M.	F.	T.
1	2	3	4	5	6	7
1.	1	Nawagaon	708	335	368	703
2.	2	Virpur	1144	540	588	1128
3.	3	Dara	418	195	223	418
4.	4	Pimprani	737	359	348	707
5.	5	Nagziri	554	283	271	554
6.	6	Kotbandhani	414	205	204	409
7.	7	Ranipur	1242	625	524	1149
8.	8	Chirade	475	239	236	475
9.	9	Ganor	1450	687	650	1337
10.	10	Ambapur	1726	757	764	1521
11.	11	Lakadkot	1259	618	618	1236
12.	12	Talavadi	1583	730	694	1424
13.	13	Rampur (Nandya Kusumwade)	1029	518	440	958
14.	14	Nandya	878	431	446	877
15.	15	Kansai	1722	703	643	1346
16.	16	Nimbardi	426	224	202	426
17.	17	Akaspur	552	278	274	552
18.	18	Bhute	352	162	190	352
19.	19	Wadi	157	79	78	157
20.	20	Kuthawad	2242	645	668	1313
21.	21	Kusumwade	1373	573	581	1154




1	2	3	4	5	6	7
22.	22	Fattepur	1416	524	579	1103
23.	23	Madkani	1220	496	542	1038
24.	24	Amode	1188	511	551	1062
25.	25	Tavalai	726	342	364	706
26.	26	Islampur	634	165	171	336
27.	27	Adgaon	958	416	508	924
28.	28	Khargaon	791	356	376	732
29.	29	Bahirpur	535	257	273	530
30.	30	Biladi Tarf Haveli	404	200	204	404
31.	31	Khed Digar	1248	508	402	910
32.	32	Khochare	862	394	432	826
33.	33	Raikhed	1850	477	458	935
34.	34	Sulwade	2193	853	829	1682
35.	35	Mubarakpur	542	252	283	535
36.	36	Anakwade	509	227	216	443
37.	37	Mhasavadi	5427	802	780	1582
38.	38	Umarati	107	60	47	107
39.	39	Shirud Tarf Haveli	143	81	62	143
40.	40	Kanadi Tarf Haveli	1015	182	165	347
41.	41	Pimplod	398	143	142	285
42.	42	Jawaole Tarf Borad	1770	444	455	899
43.	43	Velavad	362	89	95	184
44.	44	Kalmadi Tarf Borad	1422	348	391	739
45.	45	Thengchi	75	36	39	75
46.	46	Lachore	134	71	63	134
47.	47	Pari	738	321	287	608
48.	48	Kothali Tarf Haveli	181	92	86	178
49.	49	Aurangpur	868	438	407	845
50.	50	Budigavhan	581	163	164	324

1	2	3	4	5	6	7
51.	51	Chikhali Bk.	908	412	263	675
52.	52	Pimpri	1166	421	397	818
53.	53	Sultanpur	1656	628	609	1237
54.	54	Kurangi	1142	483	508	991
55.	55	Shirkhed	501	247	254	501
56.	56	Ukhalshem	189	95	94	189
57.	57	Javade Tarf Haveli	1417	410	402	812
58.	58	Ozarte	679	218	212	430
59.	59	Bhortek	449	145	134	279
60.	60	Tidhare	312	119	117	236
61.	61	Gogapur	1403	406	384	790
62.	62	Tuki	495	128	135	263
63.	63	Kavalith	1093	184	191	375
64.	64	Jamkheda	484	189	186	375
65.	65	Brahmenpuri	2804	360	363	723
66.	66	Bhagapur	903	299	282	581
67.	67	Navalpur	233	103	119	222
68.	68	Chandsaili	337	145	135	280
69.	69	Godipur	400	139	129	268
70.	70	Awage	248	68	79	147
71.	71	Junawane	533	163	161	324
72.	72	Padalde Bk.	4756	810	791	1601
73.	73	Vardhe	1392	267	275	542
74.	74	Taradi Tarf Borad	1623	273	260	533
75.	75	Sonwal Tarf Borad	831	191	210	401
76.	76	Karankhede	588	202	195	397
77.	77	Vaijali	2361	435	411	846
78.	78	Vaghode	510	128	110	238

1	2	3	4	5	6	7
79.	79	Katharde Kh.	1484	319	321	640
80.	80	Dhamlad	--		Uninhabited	--
81.	81	Kalsadi	1657	359	346	705
82.	82	Alkhed	625	155	142	297
83.	83	Mohide Tarf Haveli	899	240	238	478
84.	84	Hol	415	134	127	261
85.	85	Tembali	659	328	329	657
86.	86	Asus	257	140	115	255
87.	87	Padalde Kh.	188	95	93	188
88.	88	Holgujari	179	78	101	179
89.	89	Sonwal Tarf Haveli	218	89	91	180
90.	90	Lohare	716	183	195	378
91.	91	Kulamad Tarf Haveli	76	33	43	76
92.	92	Damalde	1068	244	254	498
93.	93	Chikhali Kh	325	93	71	164
94.	94	Jam	588	283	304	587
95.	95	Titari	474	247	227	474
96.	96	Vagharde	532	246	277	523
97.	97	Navanagar	935	466	443	909
98.	98	Vadgaon	1974	957	981	1938
99.	99	Shahane	1500	727	632	1359
100.	100	Langadi Bhavani	1208	570	606	1176
101.	101	Chandsail	2024	983	972	1955
102.	102	Bhogada	1405	586	572	1158
103.	103	Mandane	3959	358	353	711
104.	104	Ashalod	2196	175	163	338
105.	105	Pimparde	958	142	154	296
106.	106	Karjot	780	117	130	247

1	2	3	4	5	6	7
107.	107	Sawakheda	740	129	122	251
108.	108	Lonkheda	7438	880	832	1712
109.	109	Maloni	1234	384	335	719
110.	110	Untavad	500	169	189	358
111.	111	Tikhore	1251	325	324	649
112.	112	Bhade	1814	258	240	498
113.	113	Katharde Digar	762	143	149	292
114.	114	Nandarde	666	285	286	571
115.	115	Dhurkheda	2212	518	500	1018
116.	116	Pingane	1750	537	595	1132
117.	118	Dongargaon	3556	482	480	962
118.	119	Vadchhil	551	143	142	285
119.	120	Kamarvavid	835	392	398	790
120.	121	Udhalod	759	92	98	190
121.	122	New Asalod	564	257	285	542
122.	123	Chirkhan	689	314	304	618
123.	124	Dudhkheda	1097	428	455	883
124.	125	Manmadya	603	289	296	585
125.	126	Bhulane	542	221	242	463
126.	127	Malegaon	1103	532	526	1058
127.	128	Katghat	--	Uninhabited	--	--
128.	129	Khaparkhede	307	109	124	233
129.	130	Kondawal	1655	317	325	642
130.	131	Jainagar	1593	194	174	368
131.	132	Ubhadagad	260	120	109	229
132.	133	Dhandre Bk.	581	149	133	282
133.	134	Dhandre Kh.	154	86	68	154
134.	135	Londhre	1068	101	93	194
135.	136	Kathatul	3135	260	252	512

1	2	3	4	5	6	7
136.	143	Bupkari	743	232	232	464
137.	144	Prakashe	7229	1052	1022	2074
138.	148	Kauthal Tarf Shahade	856	152	147	299
139.	149	Nimbore	305	69	53	122
140.	150	Borale	756	91	92	183
141.	151	Kakarde Bk.	529	250	218	468
142.	152	Kakarde Kh.	323	84	79	163
143.	153	Abhanpur	--	Uninhabited	--	
144.	155	Vadali	3024	222	204	426
145.	157	Matkut	234	87	88	175
Total			156923	44802	44275	89077



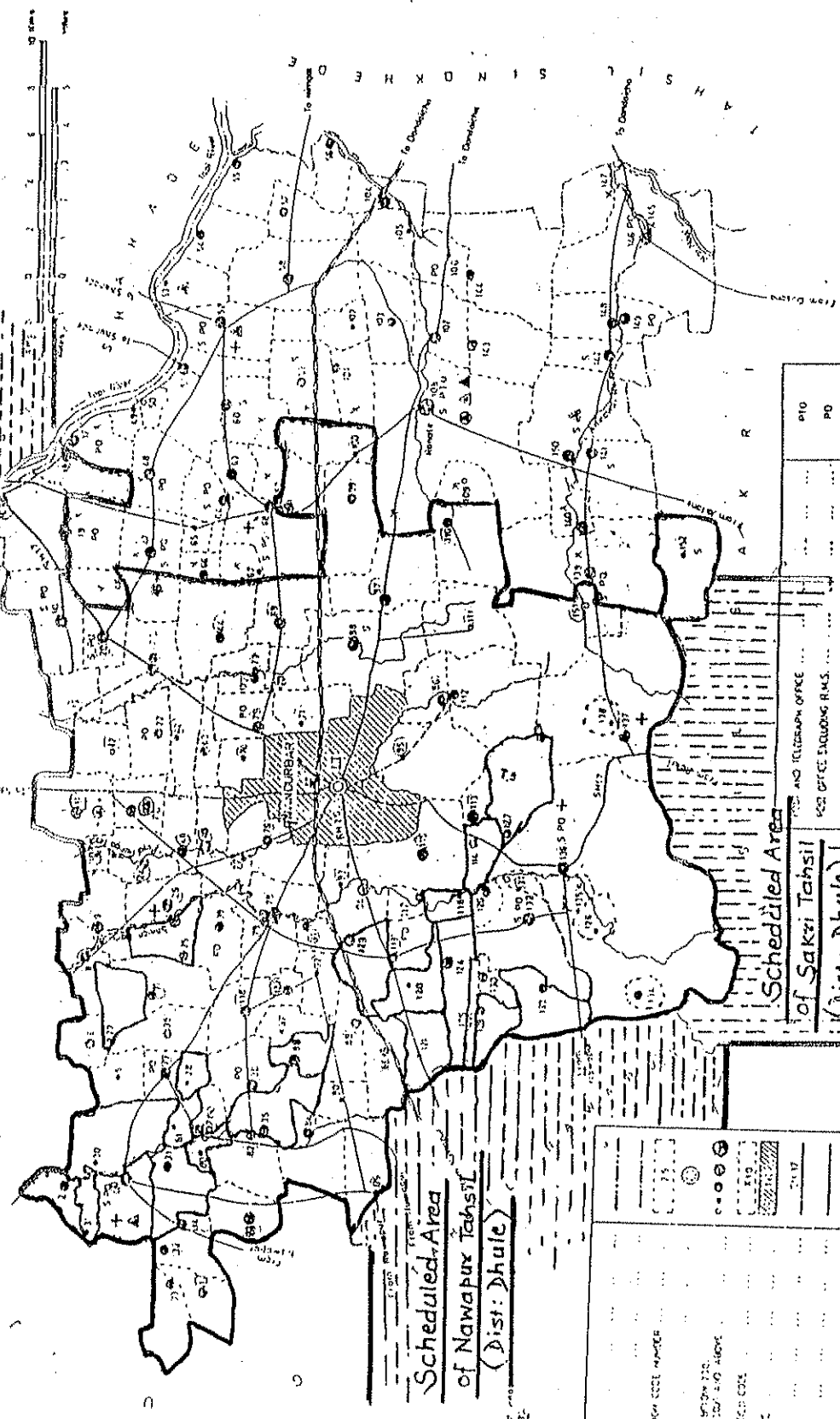
34

MAHARASHTRA

**Scheduled Area -
of Nandurbar Tahsil**
(Dist: Dhule)

DISTRICT DHULE


Scheduled Area -
NEW VILLAGES FORMED
WITHIN SCHEDULED AREA



SCALE:
Boundary of Scheduled Area of 1956
Survey of India No. 22 (S) 111

BOUNDARY, STATE
TAKES
VILLAGE WITH LOCAL GOVT CODE NUMBER
HEADQUARTERS V.P.A.
VILLAGES WITH POPULATION 500 UP TO 1000
POP. 1001 TO 5000
POP. 5001 TO 10000
POP. 10000 AND ABOVE
UNIMPROVED VILLAGES WITH CELESTIAL CODE
URBAN AREA WITH CELESTIAL CODE
STATE NUMBER
IMPORTANT METELED ROAD
UNMETELED AND OTHER ROAD
RANCHER (SEE V.P.A. CODE) WITH CELESTIAL CODE
WATER AND STREAM

PO	PO
POST OFFICE INCLUDING R.M.S.	PO
POH / RESIDENCY OFFICE	S
PRIMARY HEALTH CENTRE, DISPENSARY, MATERNITY AND CHILD WELFARE CENTRE	+
PROBATION WELFARE MARKET / MAS	A



Villages/towns in Tribal Sub-Plan Area of Maharashtra
State as on 1-4-90

District : 4) Dhule

Tahsil : 8) Nandurbar

I.T.D.P. : Nandurbar

Sr No.	Census Code (1981)	Name of village	Population			
			Total	Tribal		
				M.	F.	T.
1	2	3	4	5	6	7


SCHEDULED AREA

1.	1	Vasalai	668	322	346	668
2.	2	Isai Nagar	996	451	469	920
3.	3	Tarapur	269	134	135	269
4.	4	Dhanora	3881	1521	1525	3046
5.	5	Karanjawe	433	215	218	433
6.	6	Shejwe	581	276	305	581
7.	7	Velavad	801	258	285	543
8.	8	Vyahur	673	311	318	629
9.	9	Dhulawad	1002	326	342	668
10.	10	Amrave	--	Uninhabited		--
11.	11	Patharai	1183	298	315	613
12.	12	Warul	158	77	77	154
13.	13	Khodasgaon	469	132	147	279
14.	14	Shinde	2290	479	496	975
15.	15	Savalde	195	72	74	146
16.	16	Korit	1219	280	263	543
17.	18	Sujalpur	579	160	158	318
18.	20	Shahade	1640	367	341	708
19.	21	Kolde	2818	611	580	1191
20.	22	Palashi	814	189	180	369
21.	23	Dhamdai	1151	311	271	582
22.	24	Adachhi	995	385	401	786

1	2	3	4	5	6	7
23.	25	Rajapur	785	235	234	469
24.	26	Gujar Bhavi	1448	673	655	1328
25.	27	Shivpur	267	121	146	267
26.	28	Umargaon	272	128	144	272
27.	29	Pimplod Tarf Dhanore	1802	726	730	1456
28.	30	Nandpur	432	205	227	432
29.	31	Malpur	760	372	380	752
30.	32	Mangloor	518	228	254	482
31.	33	Bhangada	841	394	430	824
32.	34	Ariditara	644	289	355	644
33.	35	Wagsheva	629	307	320	627
34.	36	Kathali Kh.	2492	793	747	1540
35.	37	Natawad	1574	754	732	1486
36.	38	Loya	969	517	442	959
37.	39	Gujar Jamboli	954	260	241	501
38.	40	Karaj Kupe	1006	213	239	452
39.	41	Lonkhede	812	228	225	453
40.	42	Ghuli	283	104	120	224
41.	43	Rakaswade	609	182	205	387
42.	44	Dhamod	627	169	160	329
43.	45	Bhagdari	480	122	136	258
44.	61	Tishi	489	115	96	211
45.	69	Umarde Kh.	1437	126	112	238
46.	70	Kathore	58	34	24	58
47.	71	Hol Tarf Haveli	325	148	142	290
48.	72	Lahindule Bk.	905	249	247	496
49.	73	Dahindule Kh.	337	35	31	66
50.	74	Waghode	471	178	206	384
51.	75	Patode	1228	402	392	794
52.	76	Nalve Kh	924	238	246	484

1	2	3	4	5	6	7
53.	77	Nalve Bk.	379	160	158	318
54.	78	Sundarde	1900	517	567	1084
55.	79	Karankhede	926	308	310	618
56.	80	Deopur	402	152	162	314
57.	81	Bhavanipada	394	178	198	376
58.	82	Kothade	715	316	351	667
59.	83	Pavale	1129	538	591	1129
60.	84	Umraj	912	449	463	912
61.	85	Vadjakhan	556	263	293	556
62.	86	Ranale Kh.	619	308	306	614
63.	87	Nimboni Bk.	364	143	136	279
64.	88	Nimgaon	1379	613	615	1228
65.	89	Jalkhe	663	315	339	654
66.	90	Shirwade	374	197	173	370
67.	91	Narayanpur	617	278	281	559
68.	92	Dhirasgaon	387	167	188	355
69.	93	Biladi	375	184	190	374
70.	94	Khangaon	1010	336	388	724
71.	95	Dhudhale	462	203	216	419
72.	96	Bhone	1281	100	84	184
73.	97	Wawad	1188	82	84	166
74.	98	Chaupale	2578	362	309	671
75.	99	Akrale	509	74	58	132
76.	100	Vadbare	225	70	61	131
77.	110	Dhandhare	626	154	164	318
78.	111	Chakale	446	151	154	305
79.	112	Vasadare	656	196	186	382
80.	113	Nandarkhe	1318	321	347	668
81.	114	Pimpri	511	249	257	506
82.	115	Totartale	1264	434	445	879

1	2	3	4	5	6	7
83.	116	Wadgaon	231	116	114	230
84.	117	Virchak	711	347	364	711
85.	118	Umarde Bk.	1254	257	266	523
86.	119	Dhekwad	954	426	423	849
87.	120	Wal Ambrai	348	166	182	348
88.	121	Kalamba	318	164	154	318
89.	122	Phulsare	558	261	285	546
90.	123	Pachoravari	1266	436	410	846
91.	124	Songir	1072	486	489	975
92.	125	Khairale	117	61	56	117
93.	126	Sutare	493	217	251	468
94.	127	Ambapur	739	347	380	727
95.	128	Haripur	576	314	247	561
96.	129	Nawagaon	618	284	334	618
97.	130	Nagsar	848	277	291	568
98.	131	Ozarde	119	60	56	116
99.	132	Waghade	2480	1248	1130	2378
100.	133	Shrirampur	849	395	439	834
101.	134	Ajapur	608	296	308	604
102.	135	Ghogalgaon	378	196	182	378
103.	136	Ashte	2354	362	291	653
104.	137	Thanepada	1932	891	965	1856
105.	138	Gangapur	360	133	129	262
106.	151	Akhatwade	13	6	7	13
107.	152	Hatti Tarf Indri	263	106	83	189
Village Total			90717	31390	31774	63164
Town Nandurbar			65394	3067	2581	5648
Total Tahsil			156111	34457	34355	68812



35

MAHARASHTRA

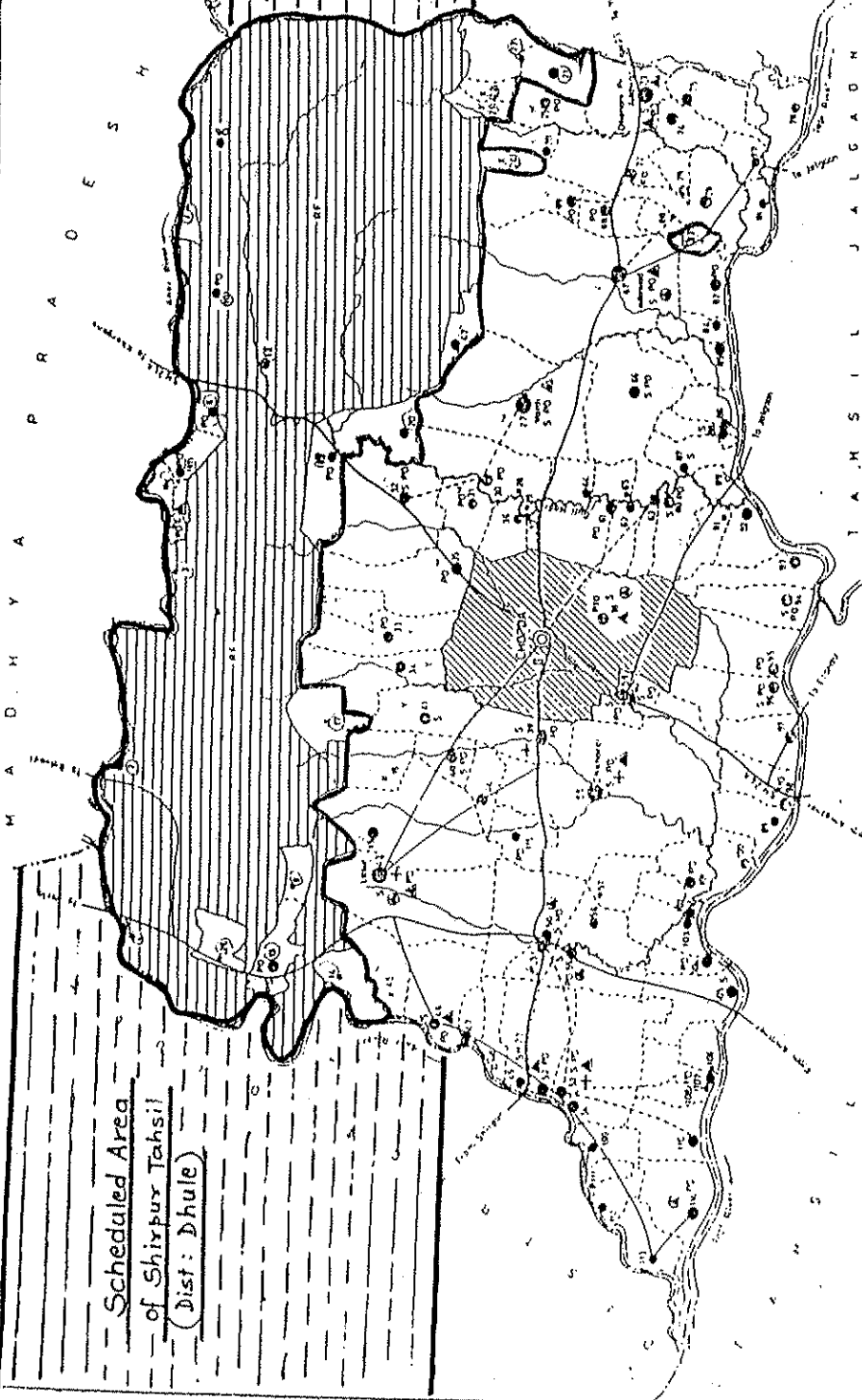
TAHSIL CHOPDA

DISTRICT JALGAON

M A D H Y A P R A D E S H

Scheduled Area
of Shivpur Tahsil
(Dist: Dhule)

Scheduled Area
of Yawal Tahsil
(Dist: Jalgaon)



Scheduled Area -

RESERVE FOREST

BOUNDARY STATE...	...
DISTRICT	...
TAKSI	...
VILLAGE WITH LOCATION CODE NUMBER	...
RESERVE FOREST	...
VILLAGES WITH POPULATION SIZE BELOW 200	...
200-499 500-999 1000-1499 1500 AND ABOVE	...
UNIMPROVED VILLAGES WITH LOCATION CODE	...
VISAM AREA WITH LOCATION CODE	...

STATE HIGHWAY	...
IMPROVED METALLED ROAD	...
UNIMPROVED AND OTHER ROADS	...
RIVER AND STREAM	...
POST AND TELEGRAPH OFFICE	...
POST OFFICE EXCLUDING P.O.S.	...
P.G. / SECONDARY SCHOOL	...
POLICE STATION EXCLUDING RAILWAY POLICE STATION	...
PRIMARY HEALTH CENTRE, DISPENSARY, MATERNITY AND CHILD WELFARE CENTRE	...
VISAM VILLAGE MARKET	...

NOTE -
Boundary of the tahsil is marked in white
bearing S. C. No. 122/123/124/125/126/127/128/129/130/131/132/133/134/135/136/137/138/139/140/141/142/143/144/145/146/147/148/149/150/151/152/153/154/155/156/157/158/159/160/161/162/163/164/165/166/167/168/169/170/171/172/173/174/175/176/177/178/179/180/181/182/183/184/185/186/187/188/189/190/191/192/193/194/195/196/197/198/199/200/201/202/203/204/205/206/207/208/209/210/211/212/213/214/215/216/217/218/219/220/221/222/223/224/225/226/227/228/229/230/231/232/233/234/235/236/237/238/239/240/241/242/243/244/245/246/247/248/249/250/251/252/253/254/255/256/257/258/259/260/261/262/263/264/265/266/267/268/269/270/271/272/273/274/275/276/277/278/279/280/281/282/283/284/285/286/287/288/289/290/291/292/293/294/295/296/297/298/299/300/301/302/303/304/305/306/307/308/309/310/311/312/313/314/315/316/317/318/319/320/321/322/323/324/325/326/327/328/329/330/331/332/333/334/335/336/337/338/339/340/341/342/343/344/345/346/347/348/349/350/351/352/353/354/355/356/357/358/359/360/361/362/363/364/365/366/367/368/369/370/371/372/373/374/375/376/377/378/379/380/381/382/383/384/385/386/387/388/389/390/391/392/393/394/395/396/397/398/399/400/401/402/403/404/405/406/407/408/409/410/411/412/413/414/415/416/417/418/419/420/421/422/423/424/425/426/427/428/429/430/431/432/433/434/435/436/437/438/439/440/441/442/443/444/445/446/447/448/449/450/451/452/453/454/455/456/457/458/459/460/461/462/463/464/465/466/467/468/469/470/471/472/473/474/475/476/477/478/479/480/481/482/483/484/485/486/487/488/489/490/491/492/493/494/495/496/497/498/499/500/501/502/503/504/505/506/507/508/509/510/511/512/513/514/515/516/517/518/519/520/521/522/523/524/525/526/527/528/529/530/531/532/533/534/535/536/537/538/539/540/541/542/543/544/545/546/547/548/549/550/551/552/553/554/555/556/557/558/559/560/561/562/563/564/565/566/567/568/569/570/571/572/573/574/575/576/577/578/579/580/581/582/583/584/585/586/587/588/589/590/591/592/593/594/595/596/597/598/599/600/601/602/603/604/605/606/607/608/609/610/611/612/613/614/615/616/617/618/619/620/621/622/623/624/625/626/627/628/629/630/631/632/633/634/635/636/637/638/639/640/641/642/643/644/645/646/647/648/649/650/651/652/653/654/655/656/657/658/659/660/661/662/663/664/665/666/667/668/669/670/671/672/673/674/675/676/677/678/679/680/681/682/683/684/685/686/687/688/689/690/691/692/693/694/695/696/697/698/699/700/701/702/703/704/705/706/707/708/709/710/711/712/713/714/715/716/717/718/719/720/721/722/723/724/725/726/727/728/729/730/731/732/733/734/735/736/737/738/739/740/741/742/743/744/745/746/747/748/749/750/751/752/753/754/755/756/757/758/759/760/761/762/763/764/765/766/767/768/769/770/771/772/773/774/775/776/777/778/779/780/781/782/783/784/785/786/787/788/789/790/791/792/793/794/795/796/797/798/799/800/801/802/803/804/805/806/807/808/809/810/811/812/813/814/815/816/817/818/819/820/821/822/823/824/825/826/827/828/829/830/831/832/833/834/835/836/837/838/839/840/841/842/843/844/845/846/847/848/849/850/851/852/853/854/855/856/857/858/859/860/861/862/863/864/865/866/867/868/869/870/871/872/873/874/875/876/877/878/879/880/881/882/883/884/885/886/887/888/889/890/891/892/893/894/895/896/897/898/899/900/901/902/903/904/905/906/907/908/909/910/911/912/913/914/915/916/917/918/919/920/921/922/923/924/925/926/927/928/929/930/931/932/933/934/935/936/937/938/939/940/941/942/943/944/945/946/947/948/949/950/951/952/953/954/955/956/957/958/959/960/961/962/963/964/965/966/967/968/969/970/971/972/973/974/975/976/977/978/979/980/981/982/983/984/985/986/987/988/989/990/991/992/993/994/995/996/997/998/999/1000



Villages/towns in Tribal Sub-Plan Area of Maharashtra
State as on 1-4-90

District : 5) Jalgaon

Tahsil : 1) Chopada

I.T.D.P. : Yawal

Sr No.	Census Code (1981)	Name of Village	Population			
			Total	Tribal		
				M.	F.	T.
1	2	3	4	5	6	7
<u>SCHEDULED AREA</u>						
1.	1	Morchida	240	126	114	240
2.	2	Umarti	751	333	337	670
3.	3	Kharya Padav	442	223	219	442
4.	4	Vaijapur	349	179	168	347
5.	5	Mulyautar	251	109	142	251
6.	6	Karjane	737	338	266	604
7.	7	Devhare	222	108	114	222
8.	8	Deoziri	825	402	374	776
9.	9	Bormali	222	107	115	222
10.	10	Melane	990	488	500	988
11.	11	Vaijapur (Revenue)	624	288	207	495
12.	12	Bor Ajanti	567	183	186	369
13.	13	Satrasen	1330	422	341	763
14.	14	Maratha	284	88	76	164
15.	17	Angurne	--	Uninhabited		--
16.	19	Malapur	666	323	318	641
17.	20	Vishnapur	598	142	122	264
18.	21	Badhawani	--	Uninhabited		--
19.	22	Badhai	--	Uninhabited		--
20.	23	Khandane	5	2	3	5
21.	24	Ichhapur	--	Uninhabited		--

1	2	3	4	5	6	7
22.	26	Kundyapani	2708	244	261	505
23.	42	Krishnapur	588	173	169	342
24.	71	Moharad	1077	302	272	574
25.	83	Asalwadi	147	83	64	147
Total			13623	4663	4368	9031

TAHSIL YAWAL

DISTRICT JALGAON

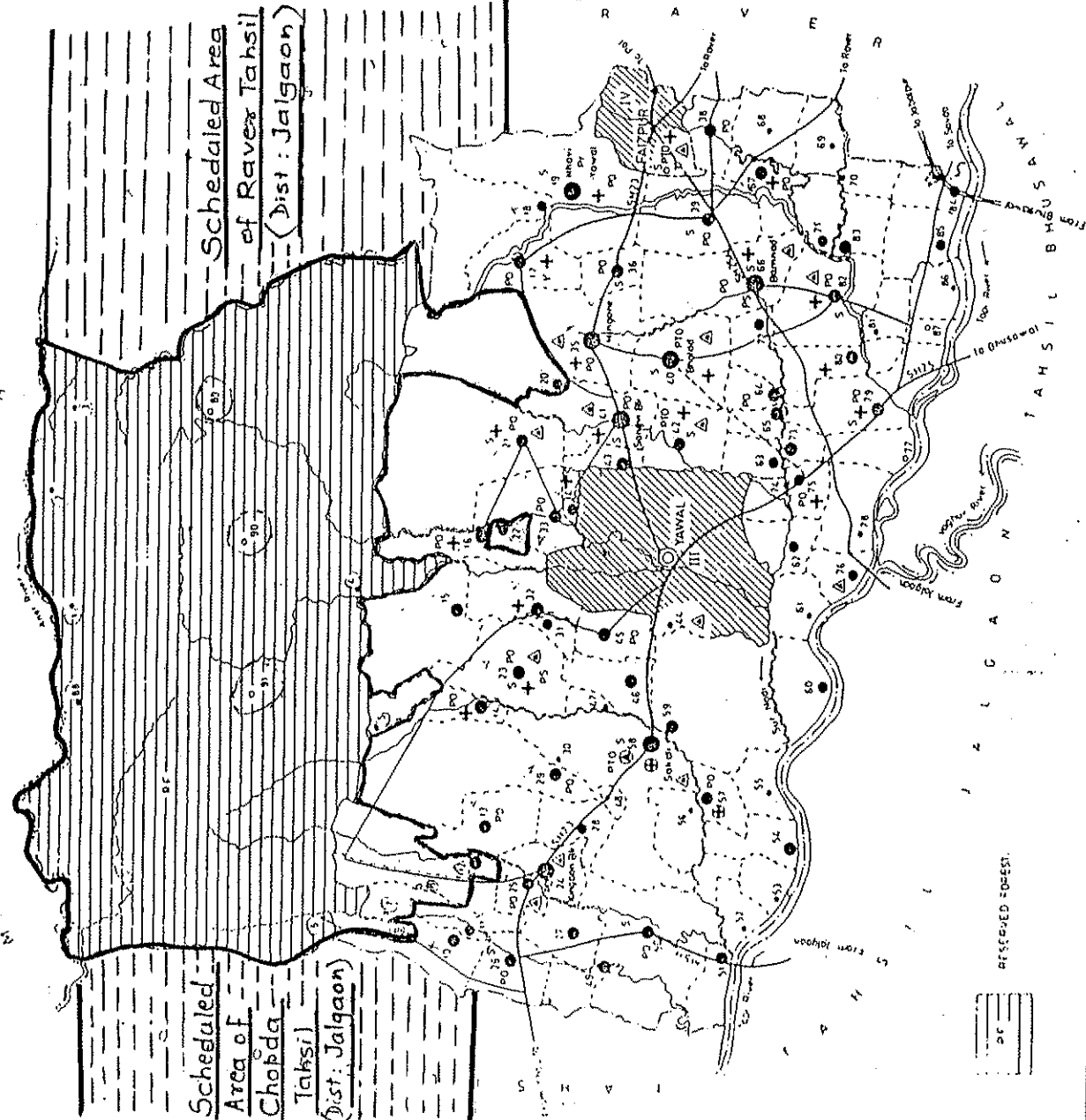



Scheduled Area -

NEW VILLAGES FORMED WITHIN SCHEDULED AREA -

NOTE:-
Boundary not available in respect of villages bearing
L.C. Nos. 13, 14, 15, 16, 17, 18, 19, 20, 21, 22, 23, 24, 25, 26, 27, 28, 29, 30 and 31.
MSM - MAJOR STATE HIGHWAY.

BOUNDARY STATE	...
TAHSIL	...
VILLAGE WITH LOCATION CODE NUMBER	...
HEADQUARTERS THANA	...
VILLAGES WITH POPULATION SIZE BELOW 200	...
200-499, 500-999, 1000-4999, 5000 AND ABOVE	...
UNINHABITED VILLAGES WITH LOCATION CODE	...
URBAN AREA WITH LOCATION CODE	...
STATE HIGHWAY	...
IMPORTANT METALLED ROAD	...
UNMETALLED AND OTHER ROADS	...
RAILWAY LINE WITH STATION, BROAD GAUGE	...
RIVER AND STREAM	...
POST AND TELEGRAPH OFFICE	...
POST OFFICE EXCLUDING P.M.S.	...
HIGH / SECONDARY SCHOOL	...
POLICE STATION EXCLUDING RAILWAY POLICE STATION	...
HOSPITAL, PRIMARY HEALTH CENTRE, DISPENSARY	...
IMPORTANT VILLAGE MARKET	...





Villages/towns in Tribal Sub-Plan Area of Maharashtra
State as on 1-4-90

District : 5) Jalgaon

Tahsil : 2) Yawal

I.T.D.P. : Yawal

Sr No.	Census Code (1981)	Name of Village	Population			
			Total	Tribal		
				M.	F.	T.
1	2	3	4	5	6	7
<u>SCHEDULED AREA</u>						
1.	1	Usmali	287	136	134	270
2.	2	Gadrya	306	131	175	306
3.	3	Jamnya	374	197	155	352
4.	4	Haripura	461	213	206	419
5.	5	Vaghazira	462	265	156	421
6.	6	Manapuri	--	Uninhabited		--
7.	7	Tolane	--	Uninhabited		--
8.	8	Ichkhed	80	45	35	80
9.	9	Khalkot	--	Uninhabited		--
10.	12	Malod	1322	397	382	779
11.	20	Borkhede Kh.	976	385	402	787
12.	22	Parasade Bk.	977	303	310	613
13.	88	Langada Amba	283	144	136	280
14.	89	Charmali	97	55	42	97
15.	90	Ruikhede	122	67	55	122
16.	91	Ambapani	121	71	50	121
Total			5868	2409	2238	4647

MAHARASHTRA

TAHSIL RAVER

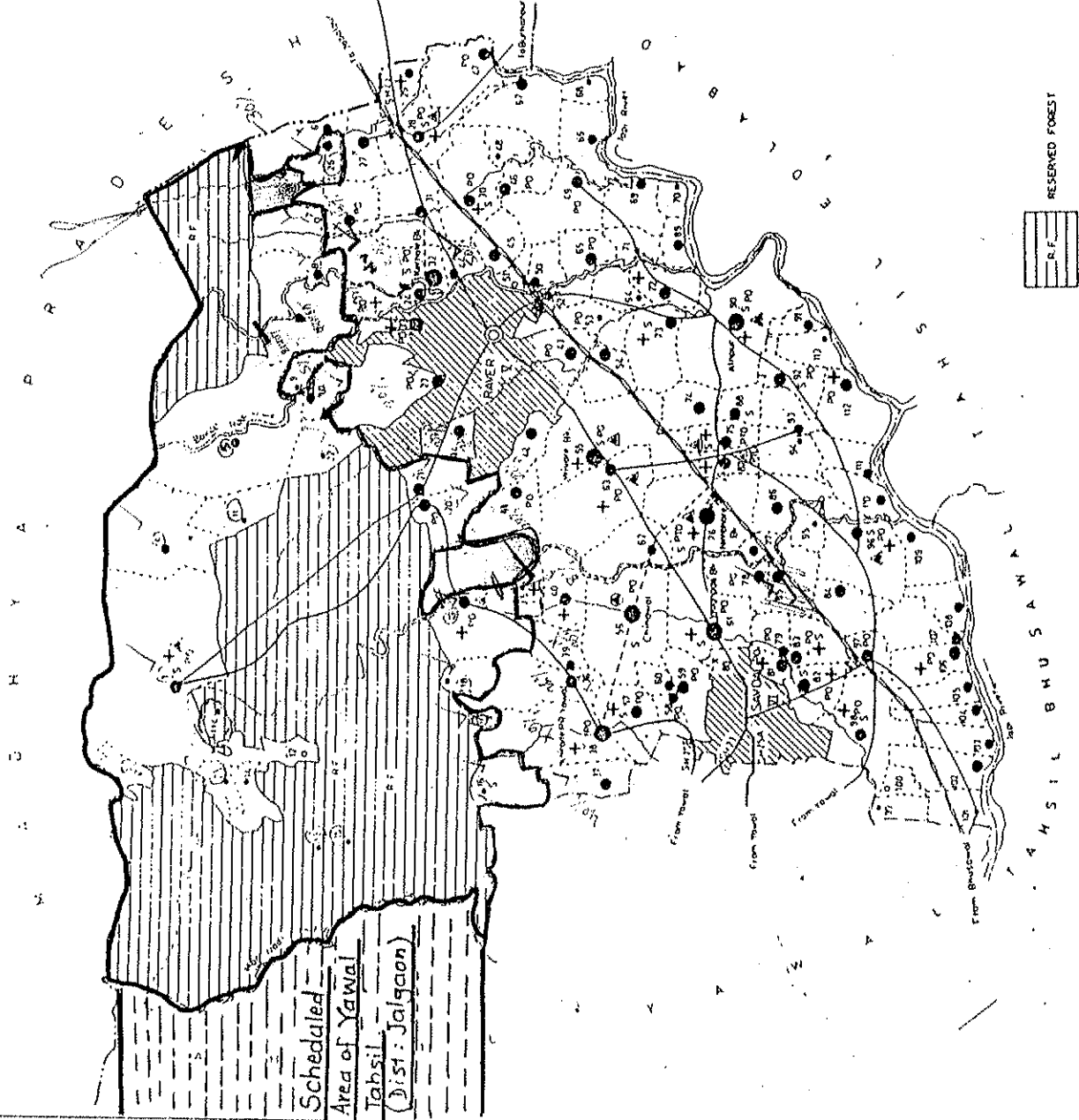
DISTRICT JALGAON



Scheduled Area - []
 NEW VILLAGES FORMED }
 WITHIN SCHEDULED AREA } []

Note: Boundary not available in respect of villages bearing (C No.s 11,15,21,30 and 31C.

BOUNDARY, STATE
.. TANKA
.. VILLAGE WITH LOCATION CODE NUMBER
HEADQUARTERS, TAHSIL
VILLAGES WITH POPULATION SIZE: BELOW 200
200-499
500-999
1000-4999
5000 AND ABOVE
UNINHABITED VILLAGES WITH LOCATION CODE
URBAN AREA WITH LOCATION CODE
STATE HIGHWAY
IMPORTANT METALLED ROAD
UNMETALLED AND OTHER ROADS
RAILWAY LINE WITH STATION, BROAD GAUGE
RYER AND STREAM
POST AND TELEGRAPH OFFICE
POST OFFICE EXCLUDING R.M.S
HIGH / SECONDARY SCHOOL
PRIMARY HEALTH CENTRE, DISPENSARY
IMPORTANT VILLAGE MARKET/HAS



Scheduled Area of Yawal Tahsil (Dist: Jalgaon)

Villages/towns in Tribal Sub-Plan Area of Maharashtra
State as on 1-4-90

District : 5) Jalgaon

Tahsil : 3) Raver

I.T.D.P.: Yawal

Sr No.	Census Code (1981)	Name of Village	Population			
			Total	Tribal		
			M.	F.	T.	
1	2	3	4	5	6	7

SCHEDULED AREA

1.	1	Pimparkund	Uninhabited			-
2.	2	Nimdya	494	240	254	494
3.	3	Pal	3777	820	756	1576
4.	4	Narwhal	992	370	380	750
5.	5	<u>Jinsi</u>	981	194	183	377
6.	7	Mohagaon Bk.	189	89	98	187
7.	8	Pimpri	698	167	165	332
8.	10	Amhode Bk.	701	281	274	555
9.	11	Sahastraling	282	123	143	266
10.	12	Garbardi	199	88	72	160
11.	13	Mohamandali	253	123	129	252
12.	14	Andharmali	267	129	127	256
13.	15	Tidya	364	178	163	341
14.	16	Janori	460	221	210	431
15.	17	Mohamandali (Old)	--	Uninhabited		--
16.	18	Chinchati	294	133	153	286
17.	19	Lohare	2780	748	840	1588
18.	20	Kusumbe Bk.	1288	311	246	557
19.	21	Kusumbe Kh.	1072	223	215	438
20.	22	Lalmati	396	117	82	199
21.	26	Padale Bk.	829	169	203	372
22	114	Garkhede	396	204	192	396
Total			16712	4928	4885	9813

Villages/towns in Tribal Sub-Plan Area of Maharashtra
State as on 1-4-90

District : 6) Ahmadnagar Tahsil : 1) Akole

I.T.D.P.: Rajur

Sr No.	Census Code (1981)	Name of Village	Population			
			Total	Tribal		
				M.	F.	T.
1	2	3	4	5	6	7
I SCHEDULED AREA						
1.	1	Tirdhe	943	467	395	862
2.	2	Pachpatawadi	660	316	335	651
3.	3	Mahalugi	620	222	212	434
4.	4	Padhewadi	835	396	421	817
5.	5	Kokanwadi	605	289	315	604
6.	6	Pimpaldarwai	546	244	293	537
7.	7	Ekadare	566	258	301	559
8.	8	Bitka	208	93	115	208
9.	9	Jayanwadi	328	150	168	318
10.	10	Chandgirwadi	741	280	276	556
11.	11	Padoshi	1083	467	548	1015
12.	12	Sungawi	1439	677	715	1392
13.	13	Keli Rumberwadi	1129	378	293	671
14.	14	Tahakari	1188	72	76	148
15.	15	Kambhalne	1305	254	268	522
16.	16	Khirvire	2224	622	549	1171
17.	17	Pabhulwandi	545	224	238	462
18.	18	Shenit	1685	702	720	1422
19.	19	Ladgaon	603	262	262	524
20.	20	Warangghushi	2102	860	922	1782

1	2	3	4	5	6	7
21.	21	Bori	630	273	287	560
22.	22	Jahagirdarwadi	779	358	392	750
23.	23	Panjare	793	381	399	780
24.	24	Udadawane	799	377	390	767
25.	25	Ghatghar	725	314	234	548
26.	26	Shingarwadi Rajur	490	245	224	469
27.	27	Pendshet	429	171	165	336
28.	28	Chinchodi	883	385	398	783
29.	29	Manhere	1106	454	498	952
30.	30	Ambewangaon	568	260	288	548
31.	31	Titvi	595	283	286	569
32.	32	Deogaon	764	346	358	704
33.	33	Pinparkhane	1321	614	654	1268
34.	34	Babhynwandi	875	328	336	664
35.	35	31 Samsherpur	805	93	97	190
36.	38	Muthalane	1124	243	282	525
37.	39	Ghodsarwadi	645	8	10	18
38.	41	✓ Savargaon pat	1367	74	56	130
39.	52	Digambar	837	313	381	694
40.	53	Shelvihire	711	310	343	653
41.	54	Kodani	285	119	119	238
42.	55	Ranad Kh.	75	31	31	62
43.	56	Ranad Bk.	717	327	368	695
44.	57	Waki	499	225	230	455
45.	58	Shendi	754	227	220	447
46.	59	Murshet	532	234	224	458
47.	60	Samrad	316	146	138	284
48.	61	Ratanwadi	714	348	345	693
49.	62	Bhanderdara	800	378	388	766
50.	63	Guhire	553	250	249	499

1	2	3	4	5	6	7
51.	64	Katalpur	1137	436	442	878
52.	65	Nalegaon	615	271	298	569
53.	66	Kohondi	715	337	327	664
54.	85	Rajur	5422	845	758	1603
55.	87	Jamgaon	502	136	170	306
56.	88	Kelungan	886	438	448	886
57.	89	Terungan	950	433	459	892
58.	90	Mutkhe]	742	330	334	664
59.	91	Kottembe	271	136	135	271
60.	92	Kumshet	459	219	231	450
61.	93	Shirpunje	208	98	108	206
62.	94	Shirpunje	979	473	447	920
63.	95	Dhamarwan	961	285	293	578
64.	96	Sawarkute	879	351	388	739
65.	97	Maveshi	941	440	430	870
66.	98	Manikozar	517	204	243	447
67.	99	Kauthewadi	517	236	235	471
68.	100	Chinchwane	1055	477	457	934
69.	101	Vithe	1729	579	598	1177
70.	110	Padalne	1252	410	429	839
71.	111	Shelod	1086	294	350	644
72.	112	Gondoshi	667	307	342	649
73.	113	Sakirwadi	1092	518	500	1018
74.	114	Baravwadi	771	454	292	746
75.	115	Wanjulshet	590	223	238	461
76.	116	Purunchwadi	314	145	164	309
77.	117	Balthan	492	235	236	471
78.	118	Ambit	453	224	214	438
79.	119	Lavhalikotul	263	119	129	248
80.	120	Shiswad	455	205	223	428

1	2	3	4	5	6	7
81.	121	Khadaki Bk.	310	128	167	295
82.	122	Khadaki Kh.	486	199	212	411
83.	123	Pimpri	285	122	126	248
84.	124	Ghoti	534	236	268	504
85.	125	Shilwandi	517	243	255	498
86.	126	Paithan	1001	311	231	542
87.	139	Somalwadi	501	233	260	493
88.	140	Kohone	687	346	277	623
89.	141	Shinde	109	58	51	109
90.	142	Waghdari	471	207	231	438
91.	143	Lawhalikotul	302	153	131	284
92.	144	Pachanai	470	213	257	470
93.	145	Kothale	270	124	132	256
94.	146	Tale	373	159	174	333
95.	147	Vihir	379	148	177	325
96.	148	Phopsandi	529	251	254	505
97.	149	Palsunde	1106	494	525	1019
98.	150	Abitkhind	622	257	304	561
99.	151	Keli Otur	728	291	286	577
100.	152	Satewadi	1510	719	714	1433
101.	153	Khetewadi	461	213	209	422
102.	154	Esarthav	330	158	160	318
103.	155	Garwadi	565	267	293	560
104.	156	Keli Kothul	1445	374	279	653
105.	157	Kavandi	810	314	326	640
106.	158	Pisewadi	449	142	144	286
Total			83016	31566	32173	63739

64%

77%

✓

✓

1	2	3	4	5	6	7
<u>MINI MODIFIED AREA DEVELOPMENT APPROACH</u>						
1.	130	Pangari	1272	347	378	725
<u>ADDITIONAL TRIBAL SUB PLAN AREA</u>						
1.	35	Sherankhel	805	93	97	190
2.	51	Pimpalgaon - Nakvinda	1343	214	244	458
3.	67	Nimbral	1320	139	122	261
4.	68	Nilawande	669	19	87	106
5.	69	Mhaladevi	951	107	94	201
6.	86	Chitalwedhe	619	12	10	22
7.	127	Dhamangaon Pat	1624	55	64	119
8.	129	Kotul	5078	335	227	562
9.	136	Bholewadi	524	38	22	60
10.	137	Nachanthav	414	43	31	74
11.	138	Ambhol	1600	270	283	553
12.	165	Brahmanwada	3858	234	225	459
Total			18805	1559	1506	3065
Total Tahsil			103093	33472	34057	67529


Villages/towns in Tribal Sub-Plan Area of Maharashtra
State as on 1-4-90

District : 6) Ahmadnagar Tahsil : 2) Sangamner
I.T.D.P. Rajur

Sr No.	Census Code (1981)	Name of Village	Population			
			Total	Tribal		
				M.	F.	T.
1	2	3	4	5	6	7

MINI MODIFIED AREA DEVELOPMENT APPROACH

1.	100	Savarchol	1327	388	434	822
2.	101	Sirasgaon	476	225	251	476
3.	103	Dhupe	248	112	133	245
4.	104	Jawale Baleshwar	797	153	160	313
5.	105	Kawathewadi	520	240	275	515
6.	106	Pimpalgaon (Matha)	870	164	219	383
Total			4238	1282	1472	2754

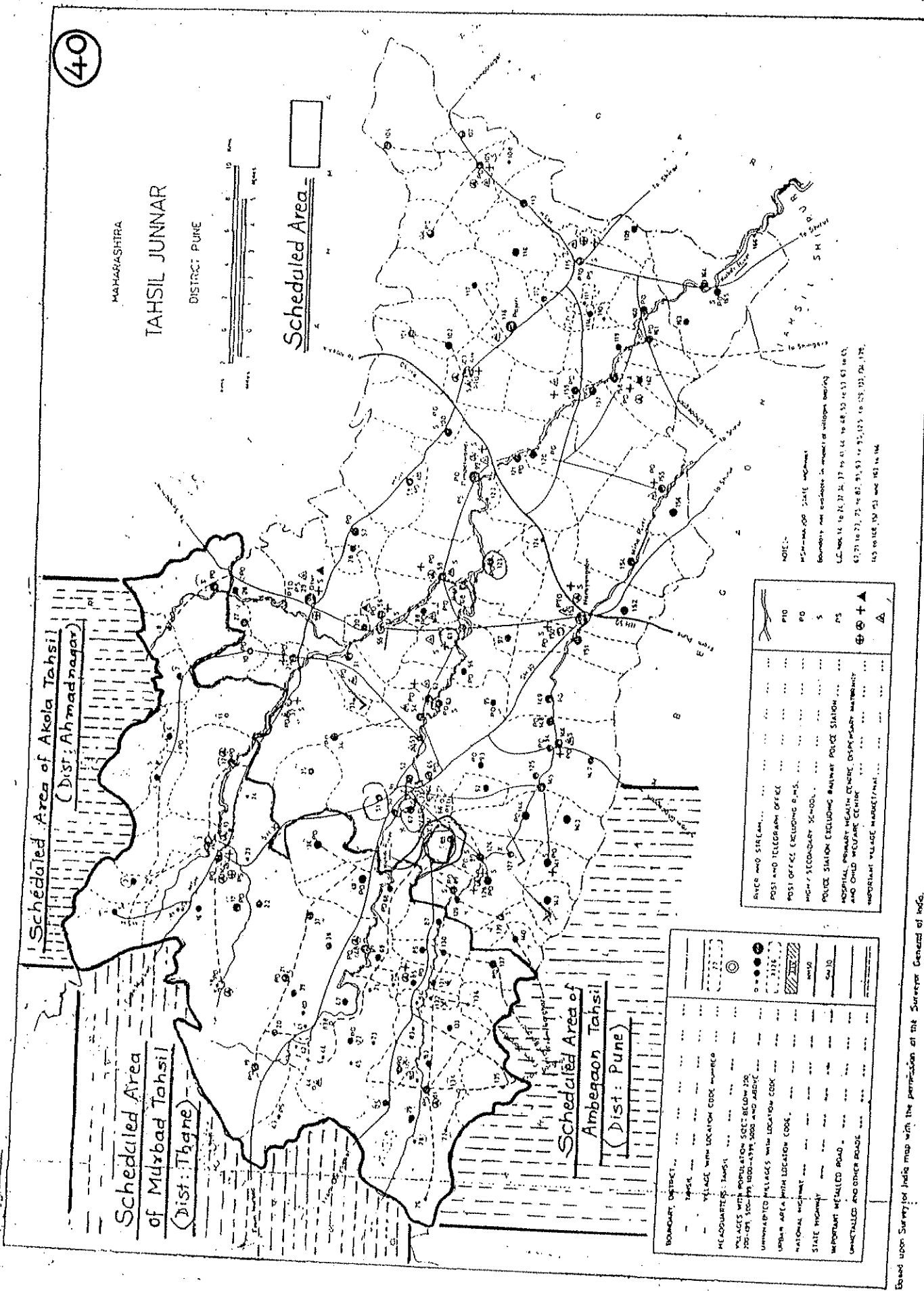


MAHARASHTRA

TAHSIL JUNNAR

DISTRICT PUNE

Scheduled Area



Scheduled Area of Akola Tahsil
(Dist: Ahmadnagar)

Scheduled Area
of Junnar Tahsil
(Dist: Pune)

Scheduled Area of
Ambernath Tahsil
(Dist: Pune)

PO	POST OFFICE	+
PS	POST OFFICE EXCLUDING P.O.S.	+
PS	HIGH / SECONDARY SCHOOL	+
PS	POLICE STATION INCLUDING RAILWAY POLICE STATION	+
PS	HOSPITAL PRIMARY HEALTH CENTRE, DISPENSARY MATERNITY AND CHILD WELFARE CENTRE	+
PS	INDUSTRIAL VILLAGE INDUSTRIAL	+

BOUNDRY, DISTRICT	---
RAILWAY	---
VILLAGE WITH LOCATION CODE NUMBER	---
WILDCOASTS: TAHSIL	---
VILLAGES WITH POPULATION 5000 BELOW 200	---
POPULATION 200-4999 ABOVE AND ABOVE	---
UNIMPAVED VILLAGES WITH LOCATION CODE	---
URBAN AREA WITH LOCATION CODE	---
NATIONAL HIGHWAY	---
STATE HIGHWAY	---
IMPORTANT METALLED ROAD	---
UNMETALLED AND OTHER ROADS	---

NOTE:-
M.S.M. No. 100/1951
Boundary not enclosed in respect of village bearing
L.C. Nos. 14 to 21, 23, 27, 29, 31, 34, 36, 38, 39, 41, 43, 45, 47, 49, 51, 53, 55, 57, 59, 61, 63, 65, 67, 69, 71, 73, 75, 77, 79, 81, 83, 85, 87, 89, 91, 93, 95, 97, 99, 101, 103, 105, 107, 109, 111, 113, 115, 117, 119, 121, 123, 125, 127, 129, 131, 133, 135, 137, 139, 141, 143, 145, 147, 149, 151, 153, 155, 157, 159, 161, 163, 165, 167, 169, 171, 173, 175, 177, 179, 181, 183, 185, 187, 189, 191, 193, 195, 197, 199, 201, 203, 205, 207, 209, 211, 213, 215, 217, 219, 221, 223, 225, 227, 229, 231, 233, 235, 237, 239, 241, 243, 245, 247, 249, 251, 253, 255, 257, 259, 261, 263, 265, 267, 269, 271, 273, 275, 277, 279, 281, 283, 285, 287, 289, 291, 293, 295, 297, 299, 301, 303, 305, 307, 309, 311, 313, 315, 317, 319, 321, 323, 325, 327, 329, 331, 333, 335, 337, 339, 341, 343, 345, 347, 349, 351, 353, 355, 357, 359, 361, 363, 365, 367, 369, 371, 373, 375, 377, 379, 381, 383, 385, 387, 389, 391, 393, 395, 397, 399, 401, 403, 405, 407, 409, 411, 413, 415, 417, 419, 421, 423, 425, 427, 429, 431, 433, 435, 437, 439, 441, 443, 445, 447, 449, 451, 453, 455, 457, 459, 461, 463, 465, 467, 469, 471, 473, 475, 477, 479, 481, 483, 485, 487, 489, 491, 493, 495, 497, 499, 501, 503, 505, 507, 509, 511, 513, 515, 517, 519, 521, 523, 525, 527, 529, 531, 533, 535, 537, 539, 541, 543, 545, 547, 549, 551, 553, 555, 557, 559, 561, 563, 565, 567, 569, 571, 573, 575, 577, 579, 581, 583, 585, 587, 589, 591, 593, 595, 597, 599, 601, 603, 605, 607, 609, 611, 613, 615, 617, 619, 621, 623, 625, 627, 629, 631, 633, 635, 637, 639, 641, 643, 645, 647, 649, 651, 653, 655, 657, 659, 661, 663, 665, 667, 669, 671, 673, 675, 677, 679, 681, 683, 685, 687, 689, 691, 693, 695, 697, 699, 701, 703, 705, 707, 709, 711, 713, 715, 717, 719, 721, 723, 725, 727, 729, 731, 733, 735, 737, 739, 741, 743, 745, 747, 749, 751, 753, 755, 757, 759, 761, 763, 765, 767, 769, 771, 773, 775, 777, 779, 781, 783, 785, 787, 789, 791, 793, 795, 797, 799, 801, 803, 805, 807, 809, 811, 813, 815, 817, 819, 821, 823, 825, 827, 829, 831, 833, 835, 837, 839, 841, 843, 845, 847, 849, 851, 853, 855, 857, 859, 861, 863, 865, 867, 869, 871, 873, 875, 877, 879, 881, 883, 885, 887, 889, 891, 893, 895, 897, 899, 901, 903, 905, 907, 909, 911, 913, 915, 917, 919, 921, 923, 925, 927, 929, 931, 933, 935, 937, 939, 941, 943, 945, 947, 949, 951, 953, 955, 957, 959, 961, 963, 965, 967, 969, 971, 973, 975, 977, 979, 981, 983, 985, 987, 989, 991, 993, 995, 997, 999, 1001, 1003, 1005, 1007, 1009, 1011, 1013, 1015, 1017, 1019, 1021, 1023, 1025, 1027, 1029, 1031, 1033, 1035, 1037, 1039, 1041, 1043, 1045, 1047, 1049, 1051, 1053, 1055, 1057, 1059, 1061, 1063, 1065, 1067, 1069, 1071, 1073, 1075, 1077, 1079, 1081, 1083, 1085, 1087, 1089, 1091, 1093, 1095, 1097, 1099, 1101, 1103, 1105, 1107, 1109, 1111, 1113, 1115, 1117, 1119, 1121, 1123, 1125, 1127, 1129, 1131, 1133, 1135, 1137, 1139, 1141, 1143, 1145, 1147, 1149, 1151, 1153, 1155, 1157, 1159, 1161, 1163, 1165, 1167, 1169, 1171, 1173, 1175, 1177, 1179, 1181, 1183, 1185, 1187, 1189, 1191, 1193, 1195, 1197, 1199, 1201, 1203, 1205, 1207, 1209, 1211, 1213, 1215, 1217, 1219, 1221, 1223, 1225, 1227, 1229, 1231, 1233, 1235, 1237, 1239, 1241, 1243, 1245, 1247, 1249, 1251, 1253, 1255, 1257, 1259, 1261, 1263, 1265, 1267, 1269, 1271, 1273, 1275, 1277, 1279, 1281, 1283, 1285, 1287, 1289, 1291, 1293, 1295, 1297, 1299, 1301, 1303, 1305, 1307, 1309, 1311, 1313, 1315, 1317, 1319, 1321, 1323, 1325, 1327, 1329, 1331, 1333, 1335, 1337, 1339, 1341, 1343, 1345, 1347, 1349, 1351, 1353, 1355, 1357, 1359, 1361, 1363, 1365, 1367, 1369, 1371, 1373, 1375, 1377, 1379, 1381, 1383, 1385, 1387, 1389, 1391, 1393, 1395, 1397, 1399, 1401, 1403, 1405, 1407, 1409, 1411, 1413, 1415, 1417, 1419, 1421, 1423, 1425, 1427, 1429, 1431, 1433, 1435, 1437, 1439, 1441, 1443, 1445, 1447, 1449, 1451, 1453, 1455, 1457, 1459, 1461, 1463, 1465, 1467, 1469, 1471, 1473, 1475, 1477, 1479, 1481, 1483, 1485, 1487, 1489, 1491, 1493, 1495, 1497, 1499, 1501, 1503, 1505, 1507, 1509, 1511, 1513, 1515, 1517, 1519, 1521, 1523, 1525, 1527, 1529, 1531, 1533, 1535, 1537, 1539, 1541, 1543, 1545, 1547, 1549, 1551, 1553, 1555, 1557, 1559, 1561, 1563, 1565, 1567, 1569, 1571, 1573, 1575, 1577, 1579, 1581, 1583, 1585, 1587, 1589, 1591, 1593, 1595, 1597, 1599, 1601, 1603, 1605, 1607, 1609, 1611, 1613, 1615, 1617, 1619, 1621, 1623, 1625, 1627, 1629, 1631, 1633, 1635, 1637, 1639, 1641, 1643, 1645, 1647, 1649, 1651, 1653, 1655, 1657, 1659, 1661, 1663, 1665, 1667, 1669, 1671, 1673, 1675, 1677, 1679, 1681, 1683, 1685, 1687, 1689, 1691, 1693, 1695, 1697, 1699, 1701, 1703, 1705, 1707, 1709, 1711, 1713, 1715, 1717, 1719, 1721, 1723, 1725, 1727, 1729, 1731, 1733, 1735, 1737, 1739, 1741, 1743, 1745, 1747, 1749, 1751, 1753, 1755, 1757, 1759, 1761, 1763, 1765, 1767, 1769, 1771, 1773, 1775, 1777, 1779, 1781, 1783, 1785, 1787, 1789, 1791, 1793, 1795, 1797, 1799, 1801, 1803, 1805, 1807, 1809, 1811, 1813, 1815, 1817, 1819, 1821, 1823, 1825, 1827, 1829, 1831, 1833, 1835, 1837, 1839, 1841, 1843, 1845, 1847, 1849, 1851, 1853, 1855, 1857, 1859, 1861, 1863, 1865, 1867, 1869, 1871, 1873, 1875, 1877, 1879, 1881, 1883, 1885, 1887, 1889, 1891, 1893, 1895, 1897, 1899, 1901, 1903, 1905, 1907, 1909, 1911, 1913, 1915, 1917, 1919, 1921, 1923, 1925, 1927, 1929, 1931, 1933, 1935, 1937, 1939, 1941, 1943, 1945, 1947, 1949, 1951, 1953, 1955, 1957, 1959, 1961, 1963, 1965, 1967, 1969, 1971, 1973, 1975, 1977, 1979, 1981, 1983, 1985, 1987, 1989, 1991, 1993, 1995, 1997, 1999, 2001, 2003, 2005, 2007, 2009, 2011, 2013, 2015, 2017, 2019, 2021, 2023, 2025, 2027, 2029, 2031, 2033, 2035, 2037, 2039, 2041, 2043, 2045, 2047, 2049, 2051, 2053, 2055, 2057, 2059, 2061, 2063, 2065, 2067, 2069, 2071, 2073, 2075, 2077, 2079, 2081, 2083, 2085, 2087, 2089, 2091, 2093, 2095, 2097, 2099, 2101, 2103, 2105, 2107, 2109, 2111, 2113, 2115, 2117, 2119, 2121, 2123, 2125, 2127, 2129, 2131, 2133, 2135, 2137, 2139, 2141, 2143, 2145, 2147, 2149, 2151, 2153, 2155, 2157, 2159, 2161, 2163, 2165, 2167, 2169, 2171, 2173, 2175, 2177, 2179, 2181, 2183, 2185, 2187, 2189, 2191, 2193, 2195, 2197, 2199, 2201, 2203, 2205, 2207, 2209, 2211, 2213, 2215, 2217, 2219, 2221, 2223, 2225, 2227, 2229, 2231, 2233, 2235, 2237, 2239, 2241, 2243, 2245, 2247, 2249, 2251, 2253, 2255, 2257, 2259, 2261, 2263, 2265, 2267, 2269, 2271, 2273, 2275, 2277, 2279, 2281, 2283, 2285, 2287, 2289, 2291, 2293, 2295, 2297, 2299, 2301, 2303, 2305, 2307, 2309, 2311, 2313, 2315, 2317, 2319, 2321, 2323, 2325, 2327, 2329, 2331, 2333, 2335, 2337, 2339, 2341, 2343, 2345, 2347, 2349, 2351, 2353, 2355, 2357, 2359, 2361, 2363, 2365, 2367, 2369, 2371, 2373, 2375, 2377, 2379, 2381, 2383, 2385, 2387, 2389, 2391, 2393, 2395, 2397, 2399, 2401, 2403, 2405, 2407, 2409, 2411, 2413, 2415, 2417, 2419, 2421, 2423, 2425, 2427, 2429, 2431, 2433, 2435, 2437, 2439, 2441, 2443, 2445, 2447, 2449, 2451, 2453, 2455, 2457, 2459, 2461, 2463, 2465, 2467, 2469, 2471, 2473, 2475, 2477, 2479, 2481, 2483, 2485, 2487, 2489, 2491, 2493, 2495, 2497, 2499, 2501, 2503, 2505, 2507, 2509, 2511, 2513, 2515, 2517, 2519, 2521, 2523, 2525, 2527, 2529, 2531, 2533, 2535, 2537, 2539, 2541, 2543, 2545, 2547, 2549, 2551, 2553, 2555, 2557, 2559, 2561, 2563, 2565, 2567, 2569, 2571, 2573, 2575, 2577, 2579, 2581, 2583, 2585, 2587, 2589, 2591, 2593, 2595, 2597, 2599, 2601, 2603, 2605, 2607, 2609, 2611, 2613, 2615, 2617, 2619, 2621, 2623, 2625, 2627, 2629, 2631, 2633, 2635, 2637, 2639, 2641, 2643, 2645, 2647, 2649, 2651, 2653, 2655, 2657, 2659, 2661, 2663, 2665, 2667, 2669, 2671, 2673, 2675, 2677, 2679, 2681, 2683, 2685, 2687, 2689, 2691, 2693, 2695, 2697, 2699, 2701, 2703, 2705, 2707, 2709, 2711, 2713, 2715, 2717, 2719, 2721, 2723, 2725, 2727, 2729, 2731, 2733, 2735, 2737, 2739, 2741, 2743, 2745, 2747, 2749, 2751, 2753, 2755, 2757, 2759, 2761, 2763, 2765, 2767, 2769, 2771, 2773, 2775, 2777, 2779, 2781, 2783, 2785, 2787, 2789, 2791, 2793, 2795, 2797, 2799, 2801, 2803, 2805, 2807, 2809, 2811, 2813, 2815, 2817, 2819, 2821, 2823, 2825, 2827, 2829, 2831, 2833, 2835, 2837, 2839, 2841, 2843, 2845, 2847, 2849, 2851, 2853, 2855, 2857, 2859, 2861, 2863, 2865, 2867, 2869, 2871, 2873, 2875, 2877, 2879, 2881, 2883, 2885, 2887, 2889, 2891, 2893, 2895, 2897, 2899, 2901, 2903, 2905, 2907, 2909, 2911, 2913, 2915, 2917, 2919, 2921, 2923, 2925, 2927, 2929, 2931, 2933, 2935, 2937, 2939, 2941, 2943, 2945, 2947, 2949, 2951, 2953, 2955, 2957, 2959, 2961, 2963, 2965, 2967, 2969, 2971, 2973, 2975, 2977, 2979, 2981, 2983, 2985, 2987, 2989, 2991, 2993, 2995, 2997, 2999, 3001, 3003, 3005, 3007, 3009, 3011, 3013, 3015, 3017, 3019, 3021, 3023, 3025, 3027, 3029, 3031, 3033, 3035, 3037, 3039, 3041, 3043, 3045, 3047, 3049, 3051, 3053, 3055, 3057, 3059, 3061, 3063, 3065, 3067, 3069, 3071, 3073, 3075, 3077, 3079, 3081, 3083, 3085, 3087, 3089, 3091, 3093, 3095, 3097, 3099, 3101, 3103, 3105, 3107, 3109, 3111, 3113, 3115, 3117, 3119, 3121, 3123, 3125, 3127, 3129, 3131, 3133, 3135, 3137, 3139, 3141, 3143, 3145, 3147, 3149, 3151, 3153, 3155, 3157, 3159, 3161, 3163, 3165, 3167, 3169, 3171, 3173, 3175, 3177, 3179, 3181, 3183, 3185, 3187, 3189, 3191, 3193, 3195, 3197, 3199, 3201, 3203, 3205, 3207, 3209, 3211, 3213, 3215, 3217, 3219, 3221, 3223, 3225, 3227, 3229, 3231, 3233, 3235, 3237, 3239, 3241, 3243, 3245, 3247, 3249, 3251, 3253, 3255, 3257, 3259, 3261, 3263, 3265, 3267, 3269, 3271, 3273, 3275, 3277, 3279, 3281, 3283, 3285, 3287, 3289, 3291, 3293, 3295, 3297, 3299, 3301, 3303, 3305, 3307, 3309, 3311, 3313, 3315, 3317, 3319, 3321, 3323, 3325, 3327, 3329, 3331, 3333, 3335, 3337, 3339, 3341, 3343, 3345, 3347, 3349, 3351, 3353, 3355, 3357, 3359, 3361, 3363, 3365, 3367, 3369, 3371, 3373, 3375, 3377, 3379, 3381, 3383, 3385, 3387, 3389, 3391, 3393, 3395, 3397, 3399, 3401, 3403, 3405, 3407, 3409, 3411, 3413, 3415, 3417, 3419, 3421, 3423, 3425, 3427, 3429, 3431, 3433, 3435, 3437, 3439, 3441, 3443, 3445, 3447, 3449, 3451, 3453, 3455, 3457, 3459, 3461, 3463, 3465, 3467, 3469, 3471, 3473, 3475, 3477, 3479, 3481, 3483, 3485, 3487, 3489, 3491, 3493, 3495, 3497, 3499, 3501, 3503, 3505, 3507, 3509, 3511, 3513, 3515, 3517, 3519, 3521, 3523, 3525, 3527, 3529, 3531, 3533, 3535, 3537, 3539, 3541, 3543, 3545, 3547, 3549, 3551, 3553, 3555, 3557, 3559, 3561, 3563, 3565, 3567, 3569, 3571, 3573, 3575, 3577, 3579, 3581, 3583, 3585, 3587, 3589, 3591, 3593, 3595, 3597, 3599, 3601, 3603, 3605, 3607, 3609, 3611, 3613, 3615, 3617, 3619, 3621, 3623, 3625, 3627, 3629, 3631, 3633, 3635, 3637, 3639, 3641, 3643, 3645, 3647, 3649, 3651, 3653, 3655, 3657, 3659, 3661, 3663, 3665, 3667, 3669, 3671, 3673, 3675, 3677, 3679, 3681, 3683, 3685, 3687, 3689, 3691, 3693, 3695, 3697, 3699, 3701, 3703, 3705, 3707, 3709, 3711, 3713, 3715, 3717, 3719, 3721, 3723, 3725, 3727, 3729, 3731, 3733, 3735, 3737, 3739, 3741, 3743, 3745, 3747, 3749, 3751, 3753, 3755, 3757, 3759, 3761, 3763, 3765, 3767, 3769, 3771, 3773, 3775, 3777, 3779, 3781, 3783, 3785, 3787, 3789, 3791, 3793, 3795, 3797, 3799, 3801, 3803, 3805, 3807, 3809, 3811, 3813, 3815, 3817, 3819, 3821, 3823, 3825, 3827, 3829, 3831, 3833, 3835, 3837, 3839, 3841, 3843, 3845, 3847, 3849, 3851, 3853, 3855, 3857, 3859, 3861, 3863, 3865, 3867, 3869, 3871, 3873, 3875, 3877, 3879, 3881, 3883, 3885, 3887, 3889, 3891, 3893, 3895, 3897, 3899, 3901, 3903, 3905, 3907, 3909, 3911, 3913, 3915, 3917, 3919, 3921, 3923, 3925, 3927, 3929, 3931, 3933, 3935, 3937, 3

Villages/towns in Tribal Sub-Plan Area of Maharashtra
State as on 1-4-90

District : 7) Pune


Tahsil : 1) Junnar

I.T.D.P.: Sal

Sr No.	Census Code (1981)	Name of Village	Population			
			Total	Tribal		
				M.	F.	T.
1	2	3	4	5	6	7
<u>SCHEDULED AREA</u>						
1.	1	Khireswar	799	456	302	758
2.	2	Kolhewadi	563	243	255	498
3.	3	Sangnore	1142	353	370	723
4.	4	Kppare	709	323	351	674
5.	5	Jambhulshi	298	147	133	280
6.	6	Nandhave	804	381	398	779
7.	7	Muthalane	545	206	257	463
8.	8	Chilhewadi	353	179	173	352
9.	9	Ambegawhan	1782	421	464	885
10.	11	Alu	133	49	59	108
11.	12	Pimpalgaon Joga	1952	391	401	792
12.	13	Pangari T.Madh	413	8	6	14
13.	14	Madh	1632	23	22	45
14.	15	Khubi	452	129	123	252
15.	16	Karanjale	789	201	204	405
16.	17	Pargaon T Madh	1043	275	260	535
17.	18	Taleran	1507	691	707	1398
18.	19	Ajanawale	1201	668	498	1166
19.	20	Devale	907	433	433	866
20.	21	Nimgiri	1177	532	511	1043
21.	22	Sitewadi	935	222	195	417
22.	23	Watkhole	484	3	5	8
23.	24	Kolwadi	475	44	46	90

1	2	3	4	5	6	7
24.	36	Godre	1205	555	546	1102
25.	37	Hadsar	1087	460	520	980
26.	38	Undekhadak	560	270	250	520
27.	39	Khatkale	503	280	223	503
28.	40	Khairi	253	125	104	229
29.	41	Hirdi	259	123	122	245
30.	42	Jalwandi	229	96	104	200
31.	43	Ghatghar	370	159	158	317
32.	44	Phangulgawhan	165	86	79	165
33.	45	Pur	343	158	179	337
34.	46	Khadkumbe	363	168	172	340
35.	47	Kewadi	713	318	319	637
36.	48	Rajur	1192	437	407	844
37.	49	Khangaon	3045	376	336	712
38.	68	Mani Kdch	613	144	160	304
39.	69	Tejur	769	276	280	556
40.	70	Keli	260	143	117	260
41.	71	Nanakeshwar	446	189	170	359
42.	72	Chawand	691	317	332	649
43.	73	Shiroli Tard Kukadner	273	132	125	257
44.	74	Uchchil	869	75	71	146
45.	75	Amboli	904	421	462	883
46.	76	Hatvij	430	210	220	430
47.	77	Ambe	267	126	133	259
48.	78	Bhivade Kh.	425	162	208	370
49.	79	Bhivade Bk.	511	220	271	491
50.	80	Shiwali	314	139	157	296
51.	81	Ingloon	1094	436	449	885
52.	82	Sonawale	951	502	386	888

1	2	3	4	5	6	7
53.	83	Dhalewadi T Ninher	269	7	7	14
54.	84	Wanewadi	313	5	4	9
55.	85	Aptale	635	73	69	142
56.	86	Surale	653	45	40	85
57.	87	Khanggaon	915	128	132	260
58.	88	Somatwadi	525	142	125	267
59.	130	Botarde	990	249	261	510
60.	133	Ghangardare	855	404	384	788
61.	134	Pimparwadi	118	46	62	108
62.	135	Sukalwedhe	415	169	221	390
63.	136	Hivare T Minher	499	228	242	470
64.	137	Tembe	1925	779	831	1610
65.	138	Usran	171	60	55	115
Total			47482	15817	15666	31483



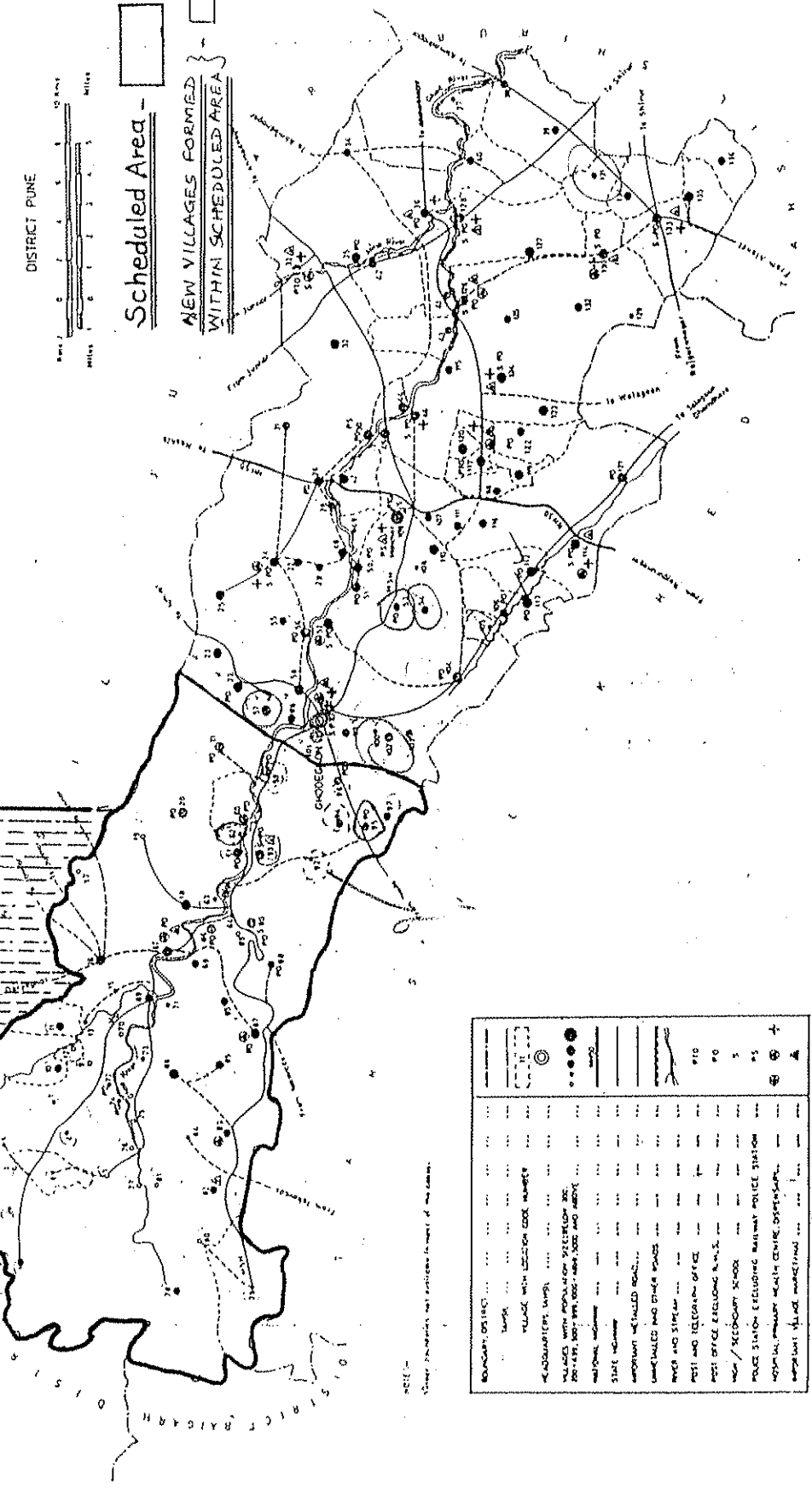
MAHARASHTRA
TAHSIL AMBEGAON



Scheduled Area -

NEW VILLAGES FORMED WITHIN SCHEDULED AREA

Scheduled Area of Murbad
Tahsil (Dist: Thane)
Scheduled Area of Jajnar Tahsil (Dist: Pune)



BOUNDARY DISTRICT	...
TOWN	...
VILLAGE WITH SECTION CODE NUMBER	...
ACQUANTERS WPT	...
VILLAGES WITH POPULATION BETWEEN 100 TO 1000	...
VILLAGES WITH POPULATION ABOVE 1000	...
STATE HIGHWAY	...
ROADWAY	...
UNIMPAVED AND OTHER ROADS	...
RAILWAY	...
POST AND TELEGRAPH OFFICE	...
POST OFFICE EXCLUDING P.O.S.	...
POST / TELEPHONE SCHOOL	...
POLICE STATION EXCLUDING RAILWAY POLICE STATION	...
HOSPITAL, DISPENSARY HEALTH CENTRE, DISPENSARY	...
TEMPLE	...

AMBEGAON/SE STATE HIGHWAY

Villages/towns in Tribal Sub-Plan Area of Maharashtra
State as on 1-4-90

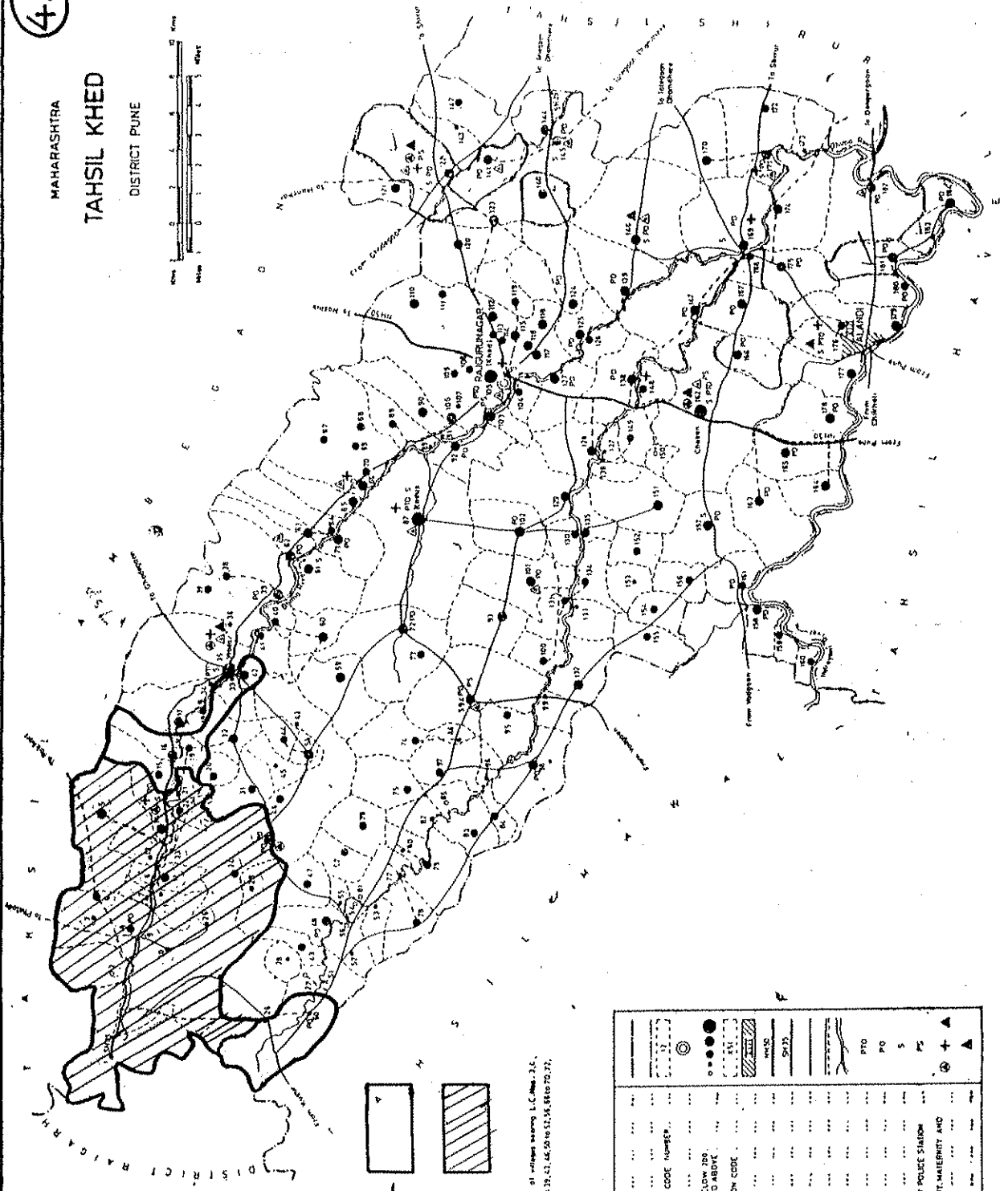
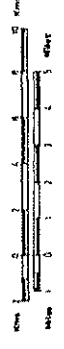
District : 7) Pune

Tahsil : 2) Ambegaon

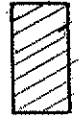
I.T.D.P. Sal

Sr No.	Census Code (1981)	Name of Village	Population			
			Total	Tribal		
				M.	F.	T.
1	2	3	4	5	6	7
<u>SCHEDULED AREA</u>						
1.	1.	Ahupe	559	247	241	488
2.	2	Pimpargane	283	136	140	276
3.	3	Aghane	67	34	33	67
4.	4	Nanawade	355	178	162	340
5.	5	Patan	131	61	69	130
6.	6	Don	302	157	143	300
7.	7	Tirpad	301	129	129	258
8.	8	Nhaved	221	95	113	208
9.	9	Kondhare	197	88	106	194
10.	10	Asane	997	507	457	964
11.	11	Malin	616	250	318	568
12.	12	Amade	165	78	85	163
13.	13	Adiware	348	162	162	324
14.	14	Panchale Kh.	175	82	85	167
15.	15	Panchale Bk.	308	114	128	242
16.	16	Borghar	1953	792	848	1640
17.	17	Versawane	140	58	82	140
18.	18	Phulavade	1691	659	622	1281
19.	19	Apti	184	96	88	184
20.	20	Gangapur Kh.	1358	297	304	601
21.	21	Amondi	1858	164	166	330
22.	59	Pimpalgaon f Ghoda	1591	308	299	607

MAHARASHTRA
TAHSIL KHED
DISTRICT PUNE



M.A.D.A. Pocket -



A.T.S.P. Area -

NOTE - Boundaries not complete in respect of villages bearing I.C. Nos. 212, 213, 214, 215, 216, 217, 218, 219, 220, 221, 222, 223, 224, 225, 226, 227, 228, 229, 230, 231, 232, 233, 234, 235, 236, 237, 238, 239, 240, 241, 242, 243, 244, 245, 246, 247, 248, 249, 250, 251, 252, 253, 254, 255, 256, 257, 258, 259, 260, 261, 262, 263, 264, 265, 266, 267, 268, 269, 270, 271, 272, 273, 274, 275, 276, 277, 278, 279, 280, 281, 282, 283, 284, 285, 286, 287, 288, 289, 290, 291, 292, 293, 294, 295, 296, 297, 298, 299, 300, 301, 302, 303, 304, 305, 306, 307, 308, 309, 310, 311, 312, 313, 314, 315, 316, 317, 318, 319, 320, 321, 322, 323, 324, 325, 326, 327, 328, 329, 330, 331, 332, 333, 334, 335, 336, 337, 338, 339, 340, 341, 342, 343, 344, 345, 346, 347, 348, 349, 350, 351, 352, 353, 354, 355, 356, 357, 358, 359, 360, 361, 362, 363, 364, 365, 366, 367, 368, 369, 370, 371, 372, 373, 374, 375, 376, 377, 378, 379, 380, 381, 382, 383, 384, 385, 386, 387, 388, 389, 390, 391, 392, 393, 394, 395, 396, 397, 398, 399, 400, 401, 402, 403, 404, 405, 406, 407, 408, 409, 410, 411, 412, 413, 414, 415, 416, 417, 418, 419, 420, 421, 422, 423, 424, 425, 426, 427, 428, 429, 430, 431, 432, 433, 434, 435, 436, 437, 438, 439, 440, 441, 442, 443, 444, 445, 446, 447, 448, 449, 450, 451, 452, 453, 454, 455, 456, 457, 458, 459, 460, 461, 462, 463, 464, 465, 466, 467, 468, 469, 470, 471, 472, 473, 474, 475, 476, 477, 478, 479, 480, 481, 482, 483, 484, 485, 486, 487, 488, 489, 490, 491, 492, 493, 494, 495, 496, 497, 498, 499, 500, 501, 502, 503, 504, 505, 506, 507, 508, 509, 510, 511, 512, 513, 514, 515, 516, 517, 518, 519, 520, 521, 522, 523, 524, 525, 526, 527, 528, 529, 530, 531, 532, 533, 534, 535, 536, 537, 538, 539, 540, 541, 542, 543, 544, 545, 546, 547, 548, 549, 550, 551, 552, 553, 554, 555, 556, 557, 558, 559, 560, 561, 562, 563, 564, 565, 566, 567, 568, 569, 570, 571, 572, 573, 574, 575, 576, 577, 578, 579, 580, 581, 582, 583, 584, 585, 586, 587, 588, 589, 590, 591, 592, 593, 594, 595, 596, 597, 598, 599, 600, 601, 602, 603, 604, 605, 606, 607, 608, 609, 610, 611, 612, 613, 614, 615, 616, 617, 618, 619, 620, 621, 622, 623, 624, 625, 626, 627, 628, 629, 630, 631, 632, 633, 634, 635, 636, 637, 638, 639, 640, 641, 642, 643, 644, 645, 646, 647, 648, 649, 650, 651, 652, 653, 654, 655, 656, 657, 658, 659, 660, 661, 662, 663, 664, 665, 666, 667, 668, 669, 670, 671, 672, 673, 674, 675, 676, 677, 678, 679, 680, 681, 682, 683, 684, 685, 686, 687, 688, 689, 690, 691, 692, 693, 694, 695, 696, 697, 698, 699, 700, 701, 702, 703, 704, 705, 706, 707, 708, 709, 710, 711, 712, 713, 714, 715, 716, 717, 718, 719, 720, 721, 722, 723, 724, 725, 726, 727, 728, 729, 730, 731, 732, 733, 734, 735, 736, 737, 738, 739, 740, 741, 742, 743, 744, 745, 746, 747, 748, 749, 750, 751, 752, 753, 754, 755, 756, 757, 758, 759, 760, 761, 762, 763, 764, 765, 766, 767, 768, 769, 770, 771, 772, 773, 774, 775, 776, 777, 778, 779, 780, 781, 782, 783, 784, 785, 786, 787, 788, 789, 790, 791, 792, 793, 794, 795, 796, 797, 798, 799, 800, 801, 802, 803, 804, 805, 806, 807, 808, 809, 810, 811, 812, 813, 814, 815, 816, 817, 818, 819, 820, 821, 822, 823, 824, 825, 826, 827, 828, 829, 830, 831, 832, 833, 834, 835, 836, 837, 838, 839, 840, 841, 842, 843, 844, 845, 846, 847, 848, 849, 850, 851, 852, 853, 854, 855, 856, 857, 858, 859, 860, 861, 862, 863, 864, 865, 866, 867, 868, 869, 870, 871, 872, 873, 874, 875, 876, 877, 878, 879, 880, 881, 882, 883, 884, 885, 886, 887, 888, 889, 890, 891, 892, 893, 894, 895, 896, 897, 898, 899, 900, 901, 902, 903, 904, 905, 906, 907, 908, 909, 910, 911, 912, 913, 914, 915, 916, 917, 918, 919, 920, 921, 922, 923, 924, 925, 926, 927, 928, 929, 930, 931, 932, 933, 934, 935, 936, 937, 938, 939, 940, 941, 942, 943, 944, 945, 946, 947, 948, 949, 950, 951, 952, 953, 954, 955, 956, 957, 958, 959, 960, 961, 962, 963, 964, 965, 966, 967, 968, 969, 970, 971, 972, 973, 974, 975, 976, 977, 978, 979, 980, 981, 982, 983, 984, 985, 986, 987, 988, 989, 990, 991, 992, 993, 994, 995, 996, 997, 998, 999, 1000.

BOUNDARY, DISTRICT...	...
TAHSIL...	...
VILLAGE WITH LOCATION CODE NUMBER...	...
HEADQUARTERS, TAHSIL...	...
VILLAGES WITH POPULATION SIZE BELOW 200, 200-499, 500-999, 1000-4999 AND ABOVE...	...
UNINHABITED VILLAGES WITH LOCATION CODE...	...
URBAN AREA WITH LOCATION CODE...	...
NATIONAL HIGHWAY...	...
STATE HIGHWAY...	...
IMPORTANT METALLED ROAD...	...
UNMETALLED AND OTHER ROADS...	...
RIVER AND STREAM...	...
POST AND TELEGRAPH OFFICE...	...
POST OFFICE EXCLUDING R.M.S....	...
HIGH / SECONDARY SCHOOL...	...
POLICE STATION EXCLUDING RAJWADI POLICE STATION...	...
PRINCIPAL HEALTH CENTRE, DISPENSARY, MAJORITY AND CHILD WELFARE CENTRE...	...
IMPORTANT VILLAGE MARKET/AET...	...

	3	4	5	6	7
60	Gangapur Bk	1529	200	205	405
24. 61	Kanase	1089	84	90	174
25. 62	Chapatewadi	386	181	205	386
26. 63	Mahalunge Tarf Ghoda	313	11	18	29
27. 64	Dimbhe Kh.	369	10	5	15
28. 65	Rajewadi	633	283	291	574
29. 66	Dimbhe Bk.	2677	118	112	230
30. 67	Ambegaon	1169	195	129	324
31. 68	Koltavade	817	370	402	772
32. 69	Vachape	707	222	231	453
33. 70	Digad	180	78	76	154
34. 71	Kalambi	336	134	164	298
35. 72	Khushire Kh.	350	152	179	331
36. 73	Megholi	232	113	119	232
37. 74	Khushire Bk.	255	121	116	237
38. 75	Savarali	100	45	41	86
39. 76	Mahalunge Tarf Ambegaon	110	56	54	110
40. 77	Sakeri	177	85	84	169
41. 78	Kondhaval	527	254	246	500
42. 79	Nigdale	385	175	173	348
43. 80	Terungaon	192	131	61	192
44. 81	Pimpri	222	114	108	222
45. 82	Rajpur	722	328	318	646
46. 83	Jaleghar	684	298	272	570
47. 84	Phalode	284	133	135	268
48. 85	Chikhali	639	307	307	614
49. 86	Jambhari	1492	698	697	1395
50. 87	Pokhari	1145	444	447	891

1	2	3	4	5	6	
51.	88	Gohe Kh.	889	393	463	856
52.	89	Mapoli	193	74	83	157
53.	90	Gohe Bk.	2508	1211	1071	2282
54.	91	Supedhar	712	30	44	74
55.	93	Shinoli	3751	817	852	1669
56.	95	Ampedara	591	277	314	591
57.	96	Sal	968	72	58	130
58.	97	Dhakale	560	136	136	272
Total			41693	13042	13086	26128

Villages/towns in Tribal Sub-Plan Area of Maharashtra
State as on 1-4-90

District : 7) Pune

Tahsil : 3) Khed

I.T.D.P.: Sal

Sr No.	Census Code (1981)	Name of Village	Population			
			Total	Tribal		
			M.	F.	T.	
1	2	3	4	5	6	7

MODIFIED AREA DEVELOPMENT APPROACH

1.	1 *	Bhorgiri	463	180	162	342
2.	2 *	Bhiregaon	197	95	97	192
3.	3 *	Karkudi	292	65	78	143
4.	4 *	Mandoshi	611	175	222	397
5.	5 *	Naiphad	1478	722	690	1412
6.	8 *	Tokawade	844	346	254	600
7.	9 *	Pabhe	190	90	98	188
8.	10 *	Bhomale	360	126	142	268
9.	11 *	Morshi	414	167	175	342
10.	12 *	Dhamangaon Kh	578	280	295	575
11.	15	Kharoshi	880	195	220	415
12.	16	Awhat	1397	445	501	946
13.	19	Goregaon	528	229	272	501
14.	21 *	Dhamangaon Ek	266	121	117	238
15.	22 *	Eklahare	554	230	245	475
16.	23 *	Shendurli	489	141	145	286
17.	24 *	Ghotavadi	916	307	362	669
18.	25 *	Kharpudi	410	160	176	336
19.	30 *	Kude Bk.	1134	334	284	618
20.	33	Majgaon	329	85	83	168

1	2	3	4	5	6	7
21.	42	Sakurdi	1529	476	443	919
22.	50	Torne Kh.	235	103	128	231
Total			14094	5072	5189	10261

* Villages are included in the A.T.S.P.

ADDITIONAL TRIBAL SUB PLAN AREA

1.	6	Dhuoli	312	10	13	23
2.	7	Shrigaon	253	31	33	64
3.	13	Wanjale	207	20	24	44
4.	14	Dehane	1042	247	215	462
5.	29	Parsul	493	112	111	223
Total			2307	420	396	816
Total Tahsil			16401	5492	5585	11077

Villages/towns in Tribal Sub-Plan Area of Maharashtra
State as on 1-4-90

District : 7) Pune

Tahsil : 4) Mawal

I.T.D.P. : Sal

Sr No.	Census Code (1981)	Name of Village	Population			
			Total	Tribal		
				M.	F.	T.
1	2	3	4	5	6	7
<u>MINI MODIFIED AREA DEVELOPMENT APPROACH</u>						
1.	1	Kusur	456	89	110	199
2.	2	Sawale	803	300	312	612
3.	3	Khand	846	147	146	293
4.	4	Malegaon Bk.	1049	367	372	739
5.	5	Inglun	1084	131	118	249
6.	6	Kivale	463	151	162	313
7.	9	Kusavali	460	120	124	244
8.	13	Jambhavali	183	-	-	-
9.	15	Rakaswad	6	6	-	6
10.	16	Sirdhe	203	89	91	180
11.	22	Mau	862	219	195	414
12.	23	Wadeshwar	1402	350	297	647
13.	27	Somwadi	123	-	-	-
14.	28	Udhewadi	419	122	115	237
15.	64	Pangloli	244	112	108	220
16.	65	Kune.Nane Mawal	711	233	241	474
Total			9314	2436	2391	4827

